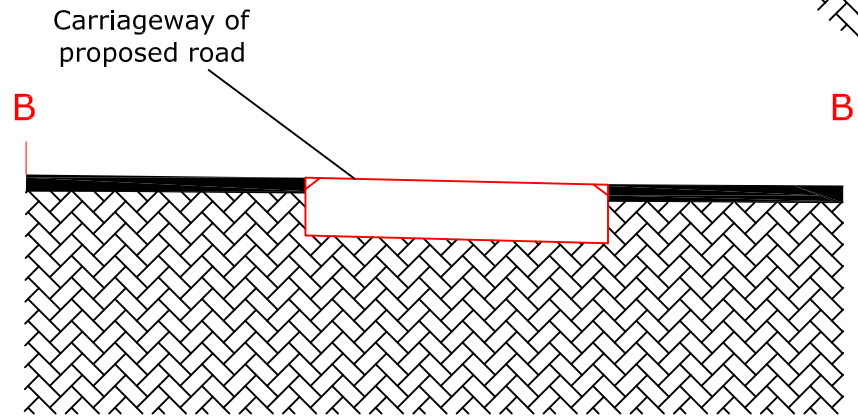
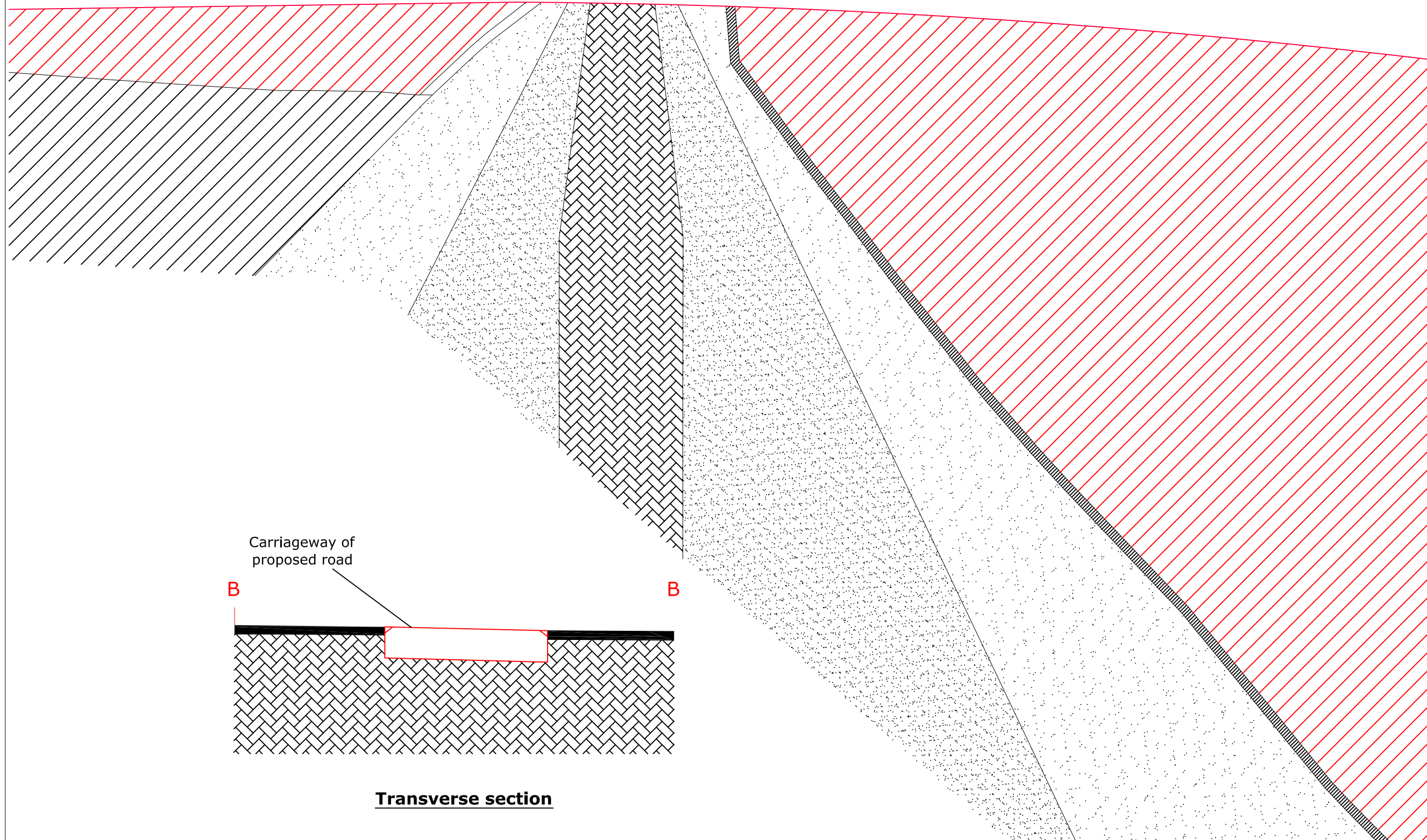


A








### Longitudinal section

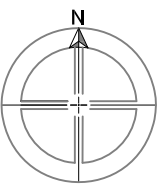
A

Carriageway of proposed road (centreline)



**Notes:**  
The structure of the embankment shown on this drawing is inferred from proposal drawings from 1884.

- Legend:**
-  Stone
  -  Proposed embankment
  -  Unknown ground
  -  Clay
  -  'Fine material'
  -  'Course material'
  -  Turf layer



**Job title:**  
Llanishen Reservoir, Cardiff, South Wales

**Client:** Western Power Distribution Investments Limited

**Scale @ A3:** 1:100

**Drawn by:** KH

**Checked by:**

**Date:** 25th February 2011

**HeritageCollective**

**email:** karl.hulka@heritagecollective.co.uk  
**tel.:** 07958 111934

**Drawing Title:**  
**LB11 (Option D):**  
Section thro' southeast road entry point showing proposed embankment over the existing structure with indicative composition of the 1880s bank