

Daybook

**Glyn Derw High School, Cardiff,
Glamorgan**

Archaeological Watching Brief

WA project: 115380

Site Code: 115380.	Site Name: Alyn Dew High School
--------------------	---------------------------------

Site sub-division:

Leaving time from office/accomodation: 0645	Leaving time from site: 1430
Time of arrival on site: 0757	Time of arrival at office/accomodation: 1525.

Staff on site: KB.

Weather: overcast. + raining

Time	Occurrence
0800	met Atkins site contact (Stewart) - no induction as site is not currently on active construction site. Possible access issues to T.P 05 + 06 so will be starting with TPO1-04. Still awaiting arrival of machine for excavation.
0900	Site briefing conducted by CC engineer Tom - 2 boreholes excavated today & tomorrow. Test pits will be excavated Weds - Friday.
0925	Borehole 03 ⁰⁴ excavation began by hand to depth of 1.2m.
10:10	BH hand ex completed + recorded. GPS points 0001-0010. digi 0002-0003. (see reverse for sketch)
1055	Borehole encountered fragment of modern wood - possibly fencepost(?) at a depth of ¹ 2m.
1350	BH04 completed. ^{to depth below natural horizon} - no other BH will be started today. No archaeology present in the BH core.

Last context number: /	Last drawing number: /
Last photograph number: 0003.	Last survey number: 0010

Location of downloaded photographs:

Location of downloaded survey:

Recorded by: KB

Date: 9/1/17

Continued on reverse

Time	Occurrence
	spoke to Matt Williams - he is happy to leave site and return for BH03 tomorrow.
1430	- Confirmed with Tom that BH03 would not be started today & left site

BH 03 sketch section. Camera D35-0002-0003.



Site Code: 115380	Site Name: Alyn Dew High School
Site sub-division:	

Leaving time from office/accomodation: 0645	Leaving time from site: 1310
Time of arrival on site: 0750	Time of arrival at office/accomodation: 1415.
Staff on site: KB.	
Weather: overcast + dry.	

Time	Occurrence
0815	CC Staff arrive on site. Slight change to yesterday plan - BH01 will be dug first. Same process as yesterday yesterday - 1st 1.2m will be dug by hand & rest of BH depth will proceed with machine
0915	BH01 hand excavation completed & recorded. Digi - 0004 - 0007 (see reverse for sketch sec.) GPS - 0011 - 0020. Natural encountered at a depth of 1m - no archaeology present. further excavation into natural will be conducted by boring machine
0915-1310	waiting for next borehole to start
1310	Tom (CC engineer) informs me that BH01 depth will not be reached today & no more boreholes will be started. Spoke to MW - cleared to leave site & upload data

Last context number: /	Last drawing number: /
Last photograph number: 0008.	Last survey number: 0020
Location of downloaded photographs:	
Location of downloaded survey:	

Recorded by: KB.	Date: 10/1/17
------------------	---------------

Continued on reverse

Time	Occurrence
	<p>B401 Sketch Section</p> <p>The diagram shows a vertical cross-section of soil layers. On the left, a vertical line marks depths: 0.00m (top), 0.60m, 0.80m, 1.14m, 1.20m, and 1.24m. On the right, three soil layers are described:</p> <ul style="list-style-type: none"> Topsoil - mid greyish brown sandy silt with frequent rootlets + turf. Occasional sub-angled stones. (Depth 0.00m to 0.60m) Subsoil - mid brown with a red line sandy silt 10% inclusion of small sub-angled stones. (Depth 0.60m to 1.14m) Natural - reddish brown sandy gravel with small sub-angular rock inclusions and occasional mudstone fragments. (Depth 1.14m to 1.24m) <p>Additional notes on the left side of the diagram:</p> <ul style="list-style-type: none"> Camera D35 Digi 0066-0007

Site Code: 115380	Site Name: Glyn Derw High School WB.
Site sub-division:	

Leaving time from office/accommodation: 0645	Leaving time from site: 1550
Time of arrival on site: 0750.	Time of arrival at office/accommodation: 1655
Staff on site: KB.	
Weather: overcast.	

Time	Occurrence
0750	Arrived on site - project of works for today is starting on test pits & continuing with Boreholes.
0850	Excavation of Trial Pit 01 began with 0.5m JCB bucket.
0910	Yellow service pipe encountered in TPO1 at depth of 0.86m. Cat Western end of pit - TPO1 location will have to be moved.
0920	TPO1A opened by JCB. - Natural reached at a depth of 1.05m. No archaeology present. TPO1A recorded on Trench sheet, photographed and gpsid.
1030	TPO1A completed & TPO2 started
1100	TPO2 Nat reached at a depth of 0.74m Surveyed + recorded - No archaeology
1200	BHO2 started & hand dog to 1.2m. Nat reached at 1.02m. No archaeology. Surveyed and

Last context number: 503	Last drawing number:
Last photograph number: 0023	Last survey number: 0080
Location of downloaded photographs:	
Location of downloaded survey:	

Recorded by: KB

Date: 11/1/17.

Continued on reverse

Time	Occurrence
	<p>BH 02 Sketch</p> <p>Camera D35 - 0020-0021</p> <p>Tarmac</p> <p>Beddish brown gravel with red sand inclusions - tarmac make up.</p> <p>Made ground</p> <p>Mottled blackish red clay with medium angular stone inclusions and occasional coar inclusions</p> <p>Natural / Alluvial mid brown with red hue clay with small angular mudstone inclusions</p>
	<p>sketched \uparrow Total depth of TP 02 was 3m.</p>
1330	<p>TP05 started with machine Natural encountered at a depth of 0.85m. No archaeology present. (c. 1425.) Photographed, GPS'd + recorded.</p>
1430	<p>Excavation of TP05 continued to a depth of 3m.</p>
1500	<p>TP05 Backfilled and reinstated.</p>
1545	<p>arrived back at main part of site after TP05 was closed up.</p>
1550	<p>left site, as no further excavation carried out today.</p>

Site Code: 115380	Site Name: Glyn Derw High school WB,
Site sub-division:	

Leaving time from office/accommodation: 0645	Leaving time from site: 1510
Time of arrival on site: 0755	Time of arrival at office/accommodation: 1605.
Staff on site: KB	
Weather: very wet	

Time	Occurrence
0820	TPO3 started with KB excavator. Reached Natural at a depth of 0.6m recorded, surveyed + photographed. - No archaeology TPO3 shut down due to presence of french drain & moved.
0920	TPO3A started. - Natural reached at a depth of 0.6m - adjacent to TPO3 so depths very similar - recorded and surveyed. No archaeology
1010	TPO3A completed to C.C required depth + trial began
1015	TPO4 started
1030	Natural reached at a depth of 1.10m. recorded and surveyed. No archaeology present.
1100	TPO4 abandoned and backfilled due to unstable edges of the pit
1300	BHO3 excavated by hand to a depth of 1.2m. (recorded on reverse) No archaeology

Last context number: 603	Last drawing number: 1010
Last photograph number: 0045.	Last survey number: 0138.
Location of downloaded photographs:	
Location of downloaded survey:	

Recorded by: KB.	Date: 12/1/17
------------------	---------------

Continued on reverse

Time	Occurrence
<p>BH03 Camera - D35 0039.</p>	<p>0.4m TARMAC 0.07M 0.11M - dark grey fine sand & gravel Hoggings - Medium grey angular stones 0.29M 0.40M Subsoil Mid grey blocky clay with iron staining and moderate to frequent angular stones. 0.40M Natural mid orange mottled clay with frequent manganese inclusions 1.20M</p>
<p>1430</p>	<p>TP06 Started - Excavation by JCB. Natural reached at a depth of 0.64m. No archaeology found. TP06 recorded, photographed & surveyed.</p>
<p>1505.</p>	<p>All trial pits & boreholes completed. Provided Matt Williams to update site status. MW very happy with progress & gave permission to leave site.</p>
<p>1510</p>	<p>left site</p>

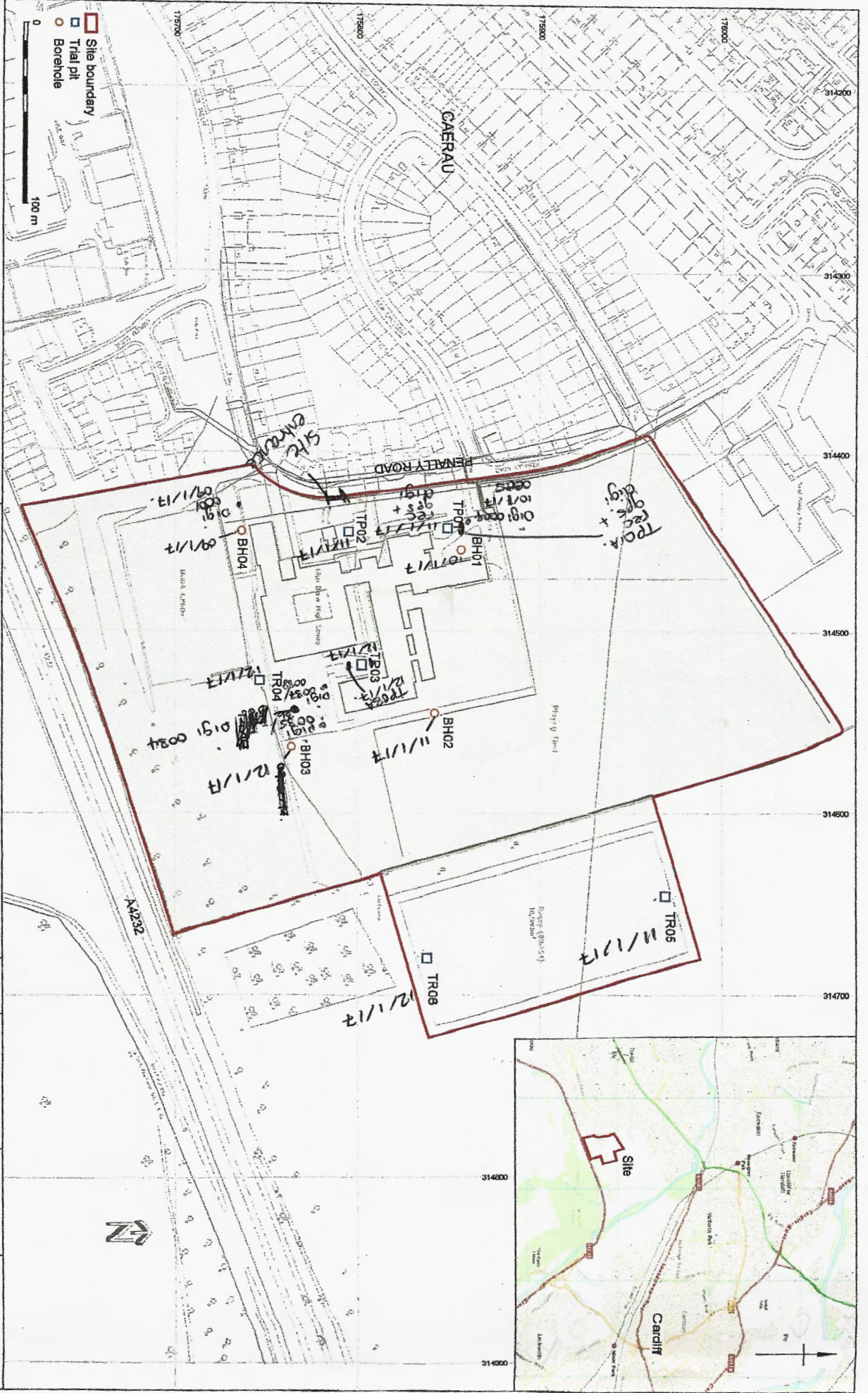
Site Notes

**Glyn Derw High School, Cardiff,
Glamorgan**

Archaeological Watching Brief

WA project: 115380

Record of excavation
Fig 1.



Coordinate system:
OSGB36 (OSTN1500GM15)

Site boundary
Trial pit
Borehole

0 100 m

Digital data provided by the client.
Contains Ordnance Survey data © Crown Copyright and database right 2016.
This material is for client report only © Wessco Architecture. No unauthorised reproduction.

Site location and trial pit locations

Date:	21/12/2016	Revision Number:	0
Scale:	1:40,000; 1:2000 @ A3	Illustrator:	ND
Path:	Y:\PROJECTS\115980 Sheffield project\GO\Rep figs\2016_12_21\2016_12_21		

Figure 1

Trench Record

**Glyn Derw High School, Cardiff,
Glamorgan**

Archaeological Watching Brief

WA project: 115380

Site Code: 115380 Site Name: Glyn Derw High School WB.

Site Sub-division: Trench no: Test Pit 1

Machined Hand dug Length (m): 2.18m Width (m): 0.70m Thickness/depth (m): 0.86m

X co-ord: Y co-ord: Ground level:

Context number	Context type	Fill of/ filled with	Interpretative category/description	Depth from ground surface (m)
101	layer		Topsoil - mid brown with a red hue silty clay. Frequent rootlets and turf. Occasional small sub-rounded mudstone rock & rare modern brick inclusions + occasional charcoal flecks.	0-0.20m.
102	layer.		Subsoil - mid grey ^{red} brown silty clay. rare angular medium stone inclusions and occasional modern red brick inclusions.	0.20-0.86

EX STOPPED @ 0.86M
 DUE TO EXPOSED GAS PIPE
 TPO1 WAS RE-INSTATED +
 TPO1A WAS EXCAVATED

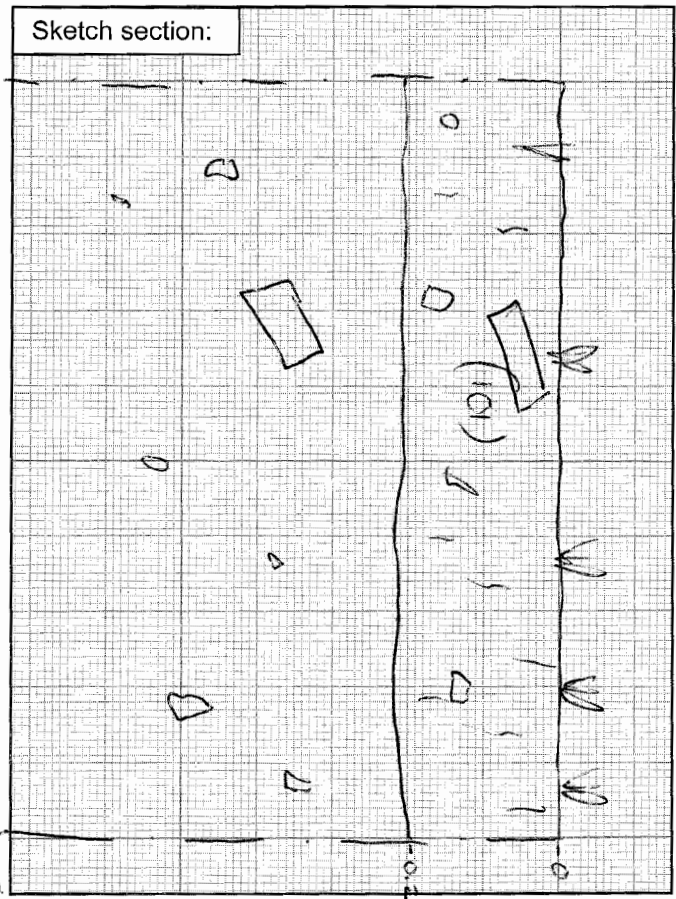
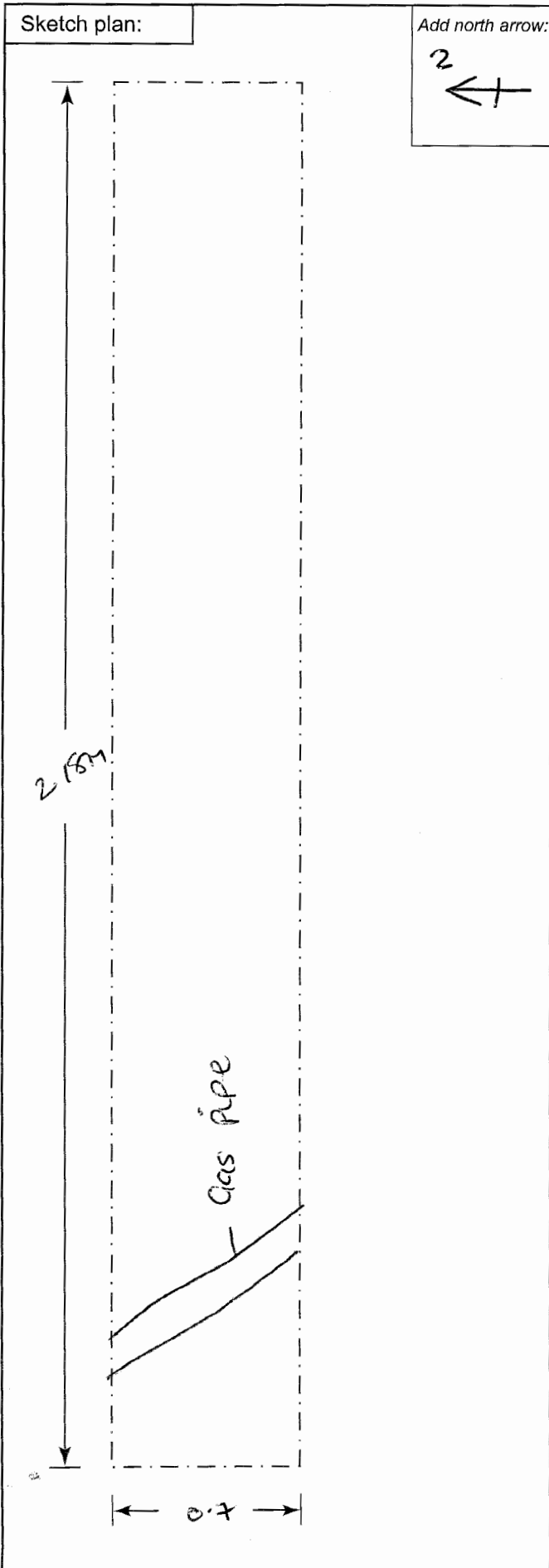
Plans: reverse Sections: reverse B&W photographs: / Colour trans: / Digital photographs: 0008 - 0011

Context:	Pottery	Animal bone	Worked flint	Burnt flint	Fired clay	CBM	Slag	Metal object	Marine shell	Stone	Other (specify)
	/										

Object nos: Sample nos:

Recorded by: KB Date: 10/1/17 Checked by: Date:

Continued on reverse



Notes:

Test pit stopped at 0.86m
 due to unknown gas pipe -
 will be moved and Test pit
~~17~~ will be excavated in
 close proximity

Site Code: 15380 Site Name: Glyn Derw High School WB

Site Sub-division: _____ Trench no: TP01A

Machined Hand dug Length (m): 2.19m Width (m): 0.70m Thickness/depth (m): 1.03m

X co-ord: _____ Y co-ord: _____ Ground level: _____

Context number	Context type	Fill of/ filled with	Interpretative category/description	Depth from ground surface (m)
<u>101A</u>	<u>layer</u>		<u>Topsoil - mid brown with a red hue, silty clay. frequent rootlets + turf top. Occasional small sub angular stone + modern brick.</u>	<u>0 - 0.35</u>
<u>102A</u>	<u>layer</u>		<u>made-ground - mid brown sandy fine gravel with very rare small angular stone inclusions</u>	<u>0.35 - 0.55</u>
<u>103A</u>	<u>layer</u>		<u>Subsoil - mid brown with a red hue silty clay - frequent angular mudstone inclusions frequent iron staining</u>	<u>0.55 - 0.99</u>
<u>104A</u>	<u>layer</u>		<u>Natural - Reddish brown soft / degraded mudstone.</u>	<u>0.99 +</u>

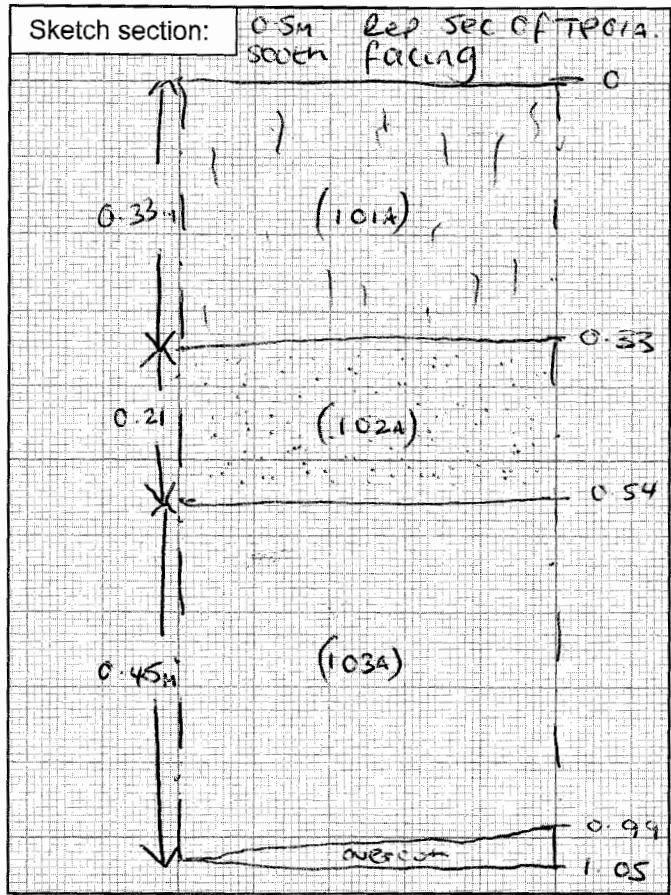

Plans: reverse Sections: reverse B&W photographs: / Colour trans: / Digital photographs: 0012 - 0015

Context:	Pottery	Animal bone	Worked flint	Burnt flint	Fired clay	CBM	Slag	Metal object	Marine shell	Stone	Other (specify)
	<u>[Handwritten scribble across all columns]</u>										

Object nos: _____ Sample nos: _____

Recorded by: ICB Date: 11/01/17

Checked by: _____ Date: _____



Notes:

No archaeology present
 0.5m rep sec as trench
 too deep for 1m wide
 on sketch section. \$ no
 penetration in site folder.

Site Code: 115380 Site Name: Glyn Derw High School WB

Site Sub-division: _____ Trench no: Trial Pit 02.

Machined Hand dug Length (m): 1.86m Width (m): 0.70 Thickness/depth (m): 0.80

X co-ord: _____ Y co-ord: _____ Ground level: _____

Context number	Context type	Fill of/ filled with	Interpretative category/description	Depth from ground surface (m)
<u>201</u>			<u>Topsoil - Dark brown silty loam with frequent rootlets + turf top. No large inclusions. Occasional large plant roots.</u>	<u>0 - 0.06</u>
<u>202.</u>			<u>Subsoil / made ground. - mid brown with pink hue. silty clay loam. occasional rootlets rootlets and large tree roots, as well as modern glass fragments. tarmac fragments in the middle of the layer at the southern end of the pit.</u>	<u>0.06 - 0.46m</u> <u>0.46 - 0.74 +</u>
<u>203</u>			<u>Natural - mid yellow brown sandy silt with frequent iron staining</u>	

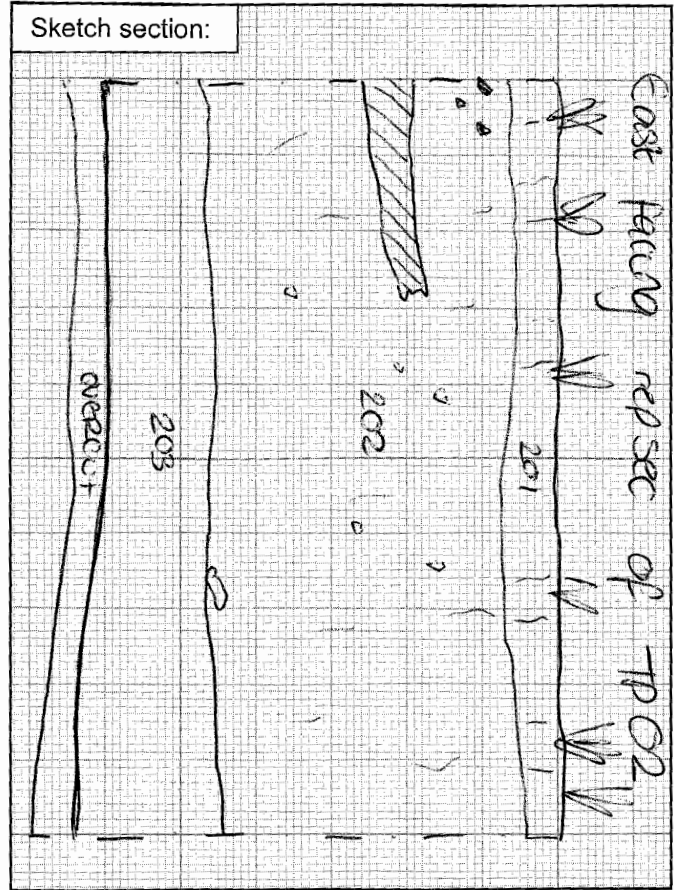
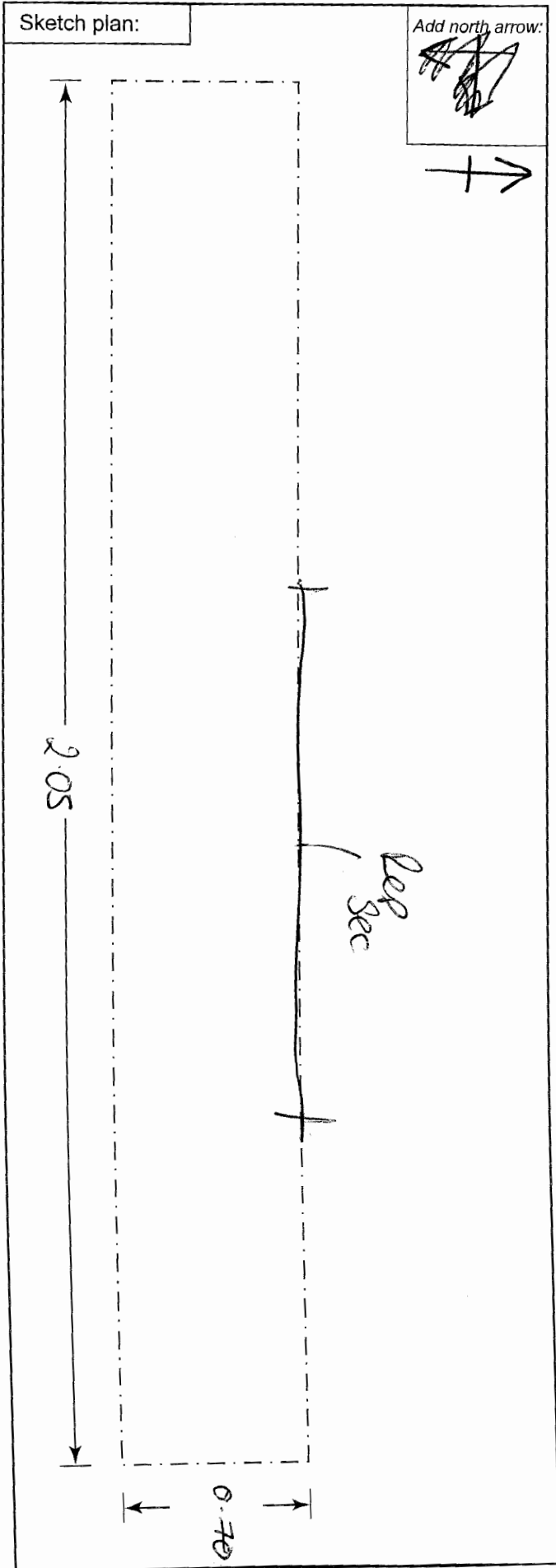
Plans:	Sections:	B&W photographs:	Colour trans:	Digital photographs:
<u>reverse</u>	<u>reverse</u>			<u>0016 - 0019</u>

Context:	Pottery	Animal bone	Worked flint	Burnt flint	Fired clay	CBM	Slag	Metal object	Marine shell	Stone	Other (specify)

Object nos: _____ Sample nos: _____

Recorded by: lcb Date: 11/3/17 Checked by: _____ Date: _____

Continued on reverse



Notes:

modern glass fragment in
Subsoil
No archaeology present

Site Code: 115380 Site Name: Glyn Derw High School WB.

Site Sub-division: Trench no: ~~TPO5~~ TPO3

Machined Hand dug Length (m): 2.39 Width (m): 0.74 Thickness/depth (m): 0.564

X co-ord: Y co-ord: Ground level:

Context number	Context type	Fill of/ filled with	Interpretative category/description	Depth from ground surface (m)
301	layer		Topsoil - mid brown silty clay loam with frequent medium sized angular stone inclusions. Frequent Modern brick and rubble inclusions + wood and glass fragments. frequent large + small roots + turf top. (Poss made ground?)	0 - 0.314
302	layer		Subsoil - Reddish brown sandy clay with modern brick inclusions and large fragments of glass gypsum bricks very compact and the material is well sorted. with occasional small angular stones	0.31 - 0.54
303	layer		Natural - light brown sandy clay with frequent unangular well sorted with frequent angular pebbles	0.54 - 0.564

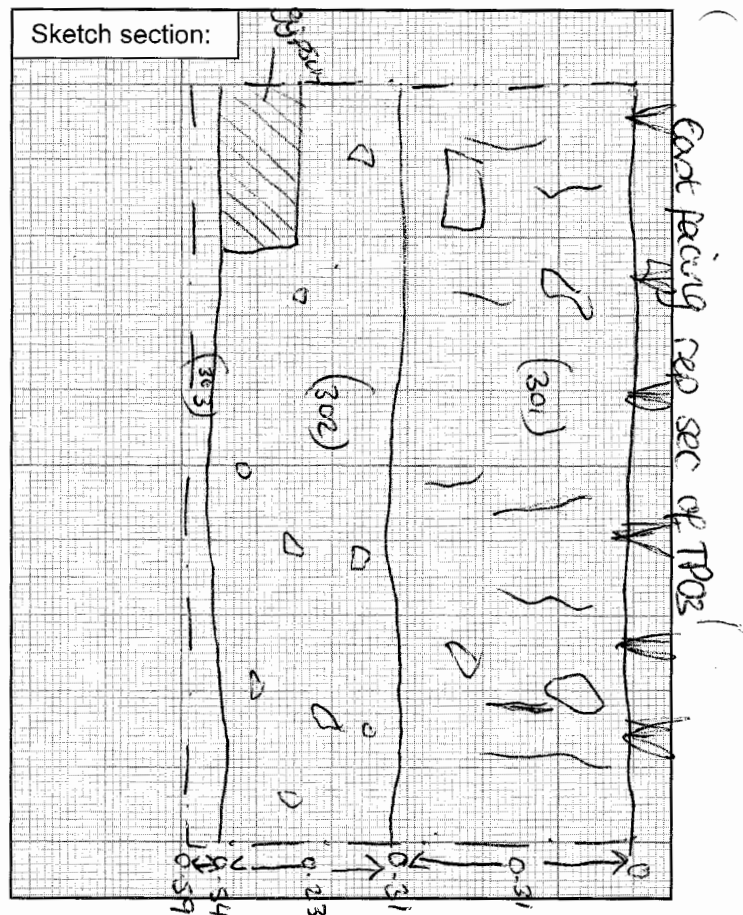
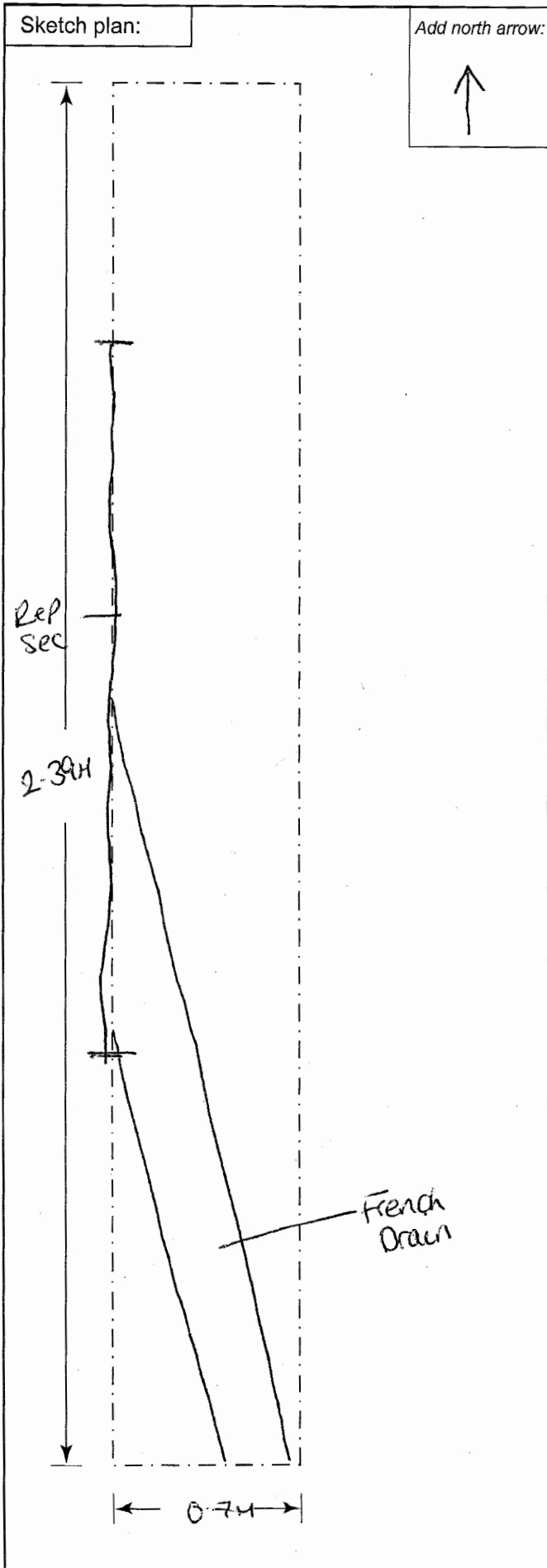
Plans:	Sections:	B&W photographs:	Colour trahs:	Digital photographs:
reverse	reverse	/	/	0025 - 0027

Context:	Pottery	Animal bone	Worked flint	Burnt flint	Fired clay	CBM	Slag	Metal object	Marine shell	Stone	Other (specify)

Object nos: Sample nos:

Recorded by: KCB Date: 12/1/17

Checked by: Date:



Notes:

No archaeology
 TPO3 moved due to
 french drain & TPO3A
 was opened to reach
 C.C. required depth.

Site Code: 115330 Site Name: Glyn Derw High School WB

Site Sub-division: Trench no: ~~7B~~ TPO3A

Machined Hand dug Length (m): 2.14 Width (m): 0.7 Thickness/depth (m): 0.56

X co-ord: Y co-ord: Ground level:

Context number	Context type	Fill of/ filled with	Interpretative category/description	Depth from ground surface (m)
----------------	--------------	----------------------	-------------------------------------	-------------------------------

301A	layer		Topsail - 2.14 mid brown silty clay loam, heavily contaminated with modern building rubble. Frequent small and large roots and turf top.	0-0.36.
------	-------	--	---	---------

302A	layer		Subsoil - Red with brown hue silty sandy clay with upper part of the layer containing modern building rubble + gypsum blocks	0.36-0.54.
------	-------	--	---	------------

303A	layer		Natural. - light orange with a brown hue sandy clay with frequent manganese, well sorted with rare angular small stones.	0.54-0.56 +
------	-------	--	--	-------------


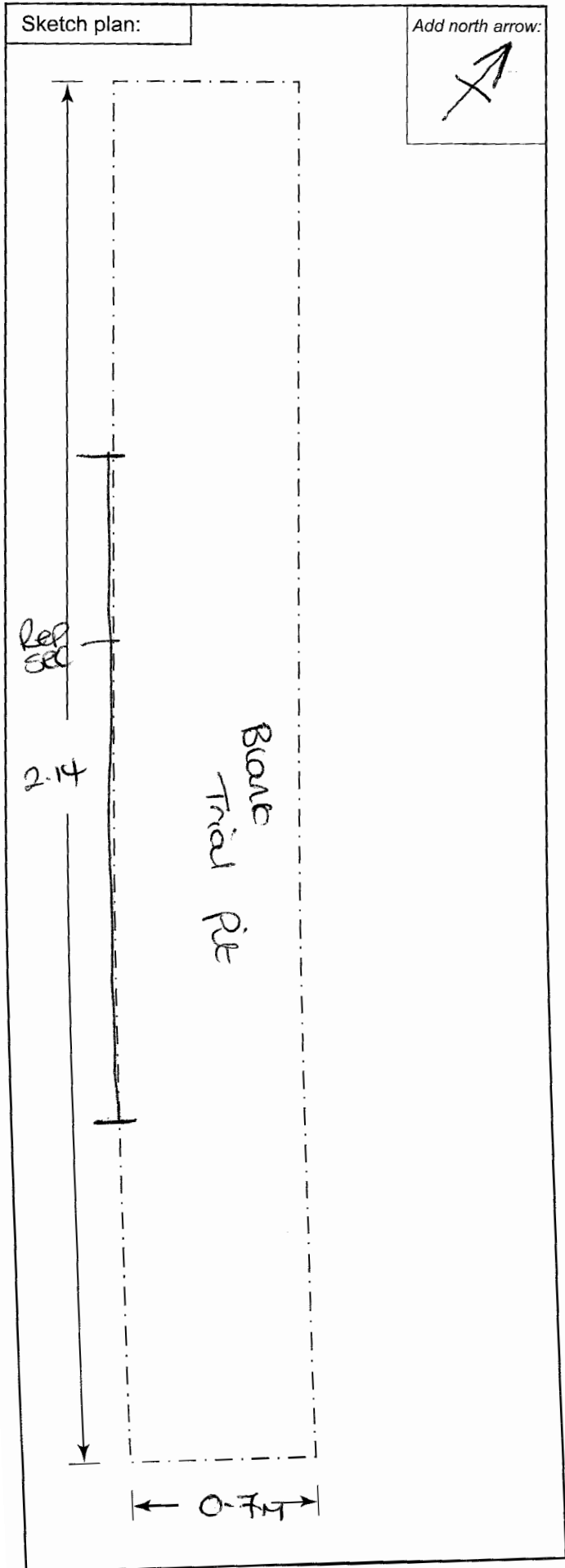
Plans:	Sections:	B&W photographs:	Colour trans:	Digital photographs:
Reverse	reverse	/	/	0028 - 0029

Context:	Pottery	Animal bone	Worked flint	Burnt flint	Fired clay	CBM	Slag	Metal object	Marine shell	Stone	Other (specify)

Object nos: Sample nos:

Recorded by: KB. Date: 12/1/17.

Checked by: Date:



Notes:

No archaeology present.

Top of trench very unstable. CC engineer stated that access into the pit was forbidden, so could not clean up & rep sec/ record using string line

Site Code: ~~#~~ 115380 Site Name: Glyn Derw High School WB.

Site Sub-division: Trench no: TP 04

Machined Hand dug Length (m): 2.78 Width (m): 0.7 Thickness/depth (m): 1.19

X co-ord: Y co-ord: Ground level:

Context number	Context type	Fill of/ filled with	Interpretative category/description	Depth from ground surface (m)
401	layer		Topsoil - Removed from area before WB began Mid grey brown silty loam with frequent roots + sparse small angular stones	+0.30 - 0m
402	layer		Mid Made ground ^{mid} pink sandy silt with large (frequent 40%) subrounded boulders and frequent (30%) small angular stones	0 - 1.10m.
403	layer		Natural - Mid red brown clay with large mudstone slab inclusions and sub-rounded limestone rocks (20%) sparse coal fragments. Probably glacial till.	1.10 - 1.19m+

Plans: Sections: B&W photographs: Colour trans: Digital photographs:


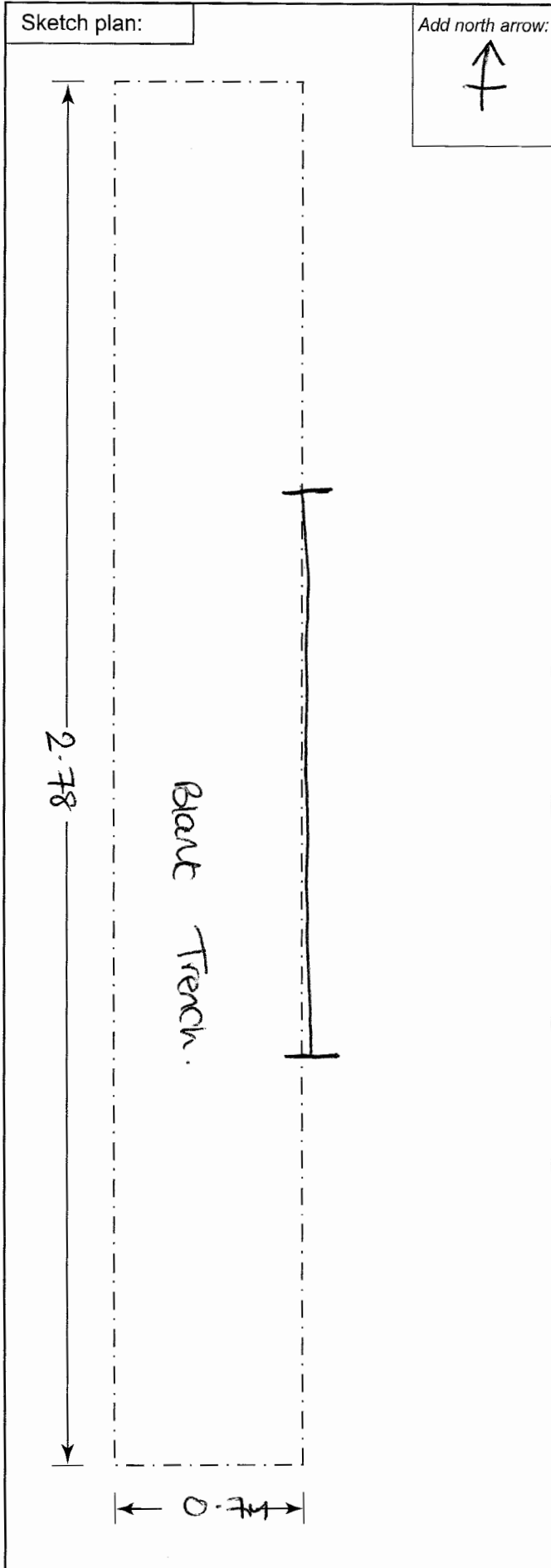
reverse reverse / / 0030 - 0033

Context:	Pottery	Animal bone	Worked flint	Burnt flint	Fired clay	CBM	Slag	Metal object	Marine shell	Stone	Other (specify)

Object nos: Sample nos:

Recorded by: KB Date: 12/1/17. Checked by: Date:

Continued on reverse



Notes:

No archaeology present.
 Area heavily disturbed
 by modern demolition
 activity
 TP04 abandoned a 2.04
 due to cracking and
 collapse of pit edges.

Site Code: 115380 Site Name: Glyn Derw High School WB

Site Sub-division: _____ Trench no: TP 05

Machined Hand dug Length (m): 1.78m Width (m): 0.7 Thickness/depth (m): 0.85

X co-ord: _____ Y co-ord: _____ Ground level: _____

Context number	Context type	Fill of/ filled with	Interpretative category/description	Depth from ground surface (m)
<u>501</u>	<u>layer</u>		<u>Topsoil - mid reddish brown silty loam with frequent rootlets and turf top. Occasional sub-rounded small stones.</u>	<u>0 - 0.10m</u>
<u>502</u>	<u>layer</u>		<u>Subsoil - mid brown with an orange hue. Sandy clay with frequent large roots and medium sized angular mudstone rocks. Occasional iron staining</u>	<u>0.10 - 0.79</u>
<u>503</u>	<u>layer</u>		<u>Natural - Glacial fill - mid brown with a red hue silty clay. friable but holds shape. frequent angular mudstone shard inclusions</u>	<u>0.79 - 0.85+</u>

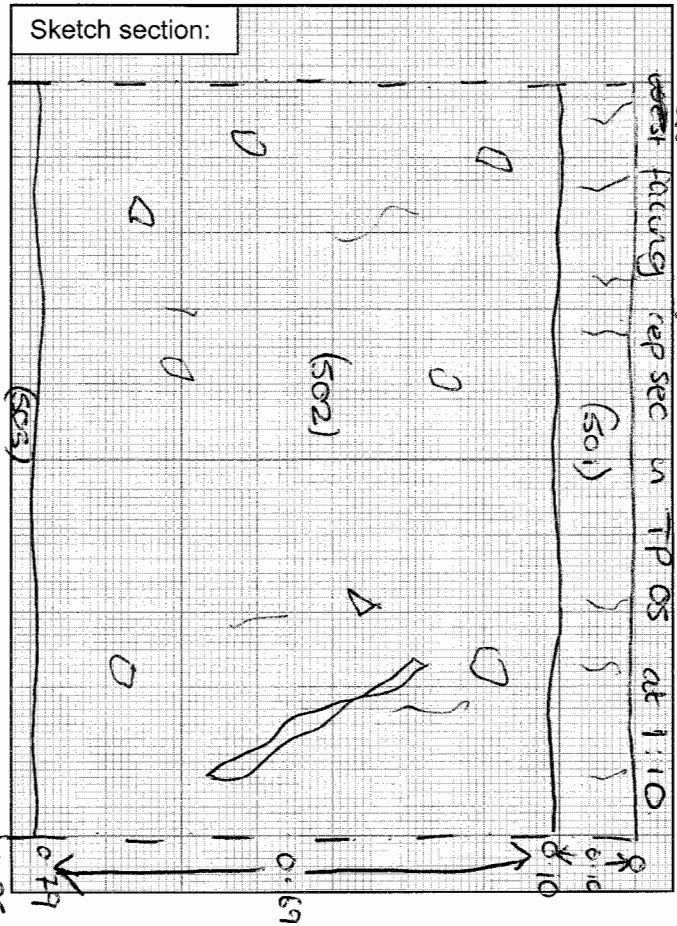
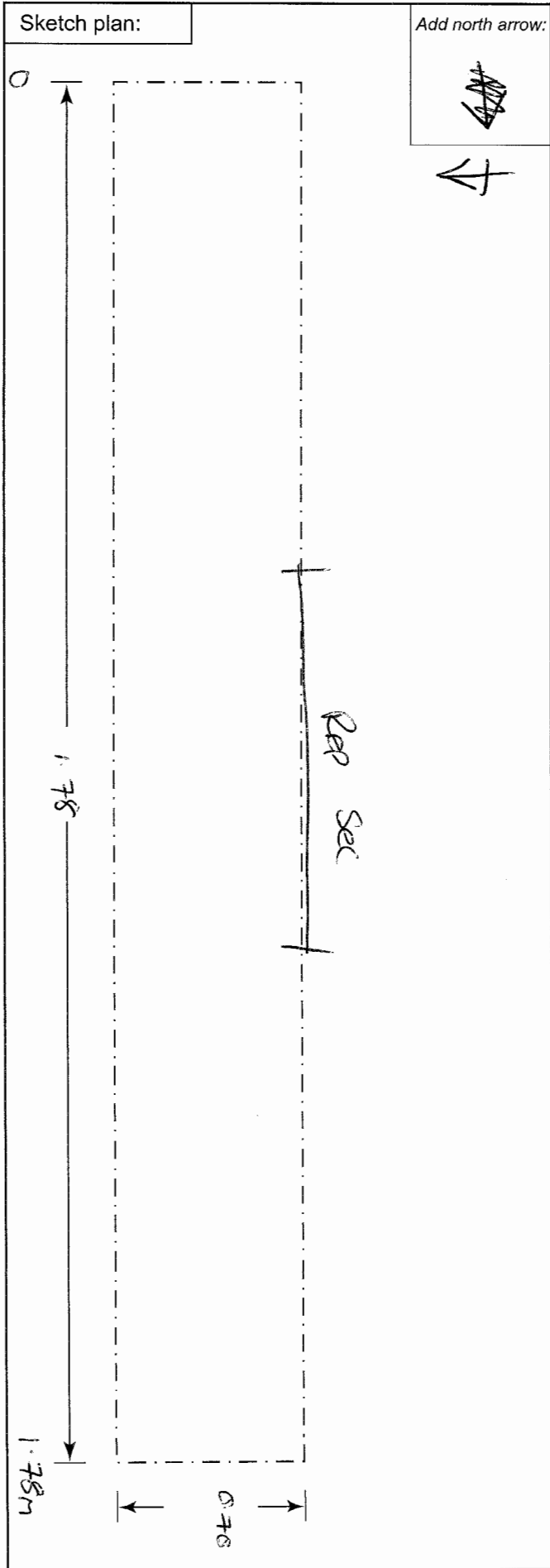
Plans:	Sections:	B&W photographs:	Colour trans:	Digital photographs:
<u>reverse</u>	<u>reverse</u>	<u>/</u>	<u>/</u>	<u>0022</u> <u>0023</u>

Context:	Pottery	Animal bone	Worked flint	Burnt flint	Fired clay	CBM	Slag	Metal object	Marine shell	Stone	Other (specify)
	<u>/</u>	<u>/</u>	<u>/</u>	<u>/</u>	<u>/</u>	<u>/</u>	<u>/</u>	<u>/</u>	<u>/</u>	<u>/</u>	<u>/</u>

Object nos: _____ Sample nos: _____

Recorded by: KB Date: 11/1/17 Checked by: _____ Date: _____

Continued on reverse



Notes:

No archaeology present

H&S regs for contractor did not allow access into trial pit to clean up the section for photographs.

Site Code: 115380 Site Name: Glyn Derw High School WB.

Site Sub-division: Trench no: TPO6.

Machined Hand dug Length (m): 2.46m Width (m): 0.70. Thickness/depth (m): 0.76.

X co-ord: Y co-ord: Ground level:

Context number	Context type	Fill of/ filled with	Interpretative category/description	Depth from ground surface (m)
601	layer		Topsoil - light brown with orange hue sandy clay loam with frequent rootlets. Very sparse sub-angular rocks and occasional iron staining - loose but partly forms a ball.	0-0.284
602	layer		Subsoil - light orange with a brown hue sandy clay loam. very well sorted but soft and loose.	0.284 - 0.64m.
603	layer		Natural - Glacial till mid brown with a red hue, silty clay. Friable and soft but holds a shape when wet. frequent angular mudstone inclusions	0.64 - 0.76m +.

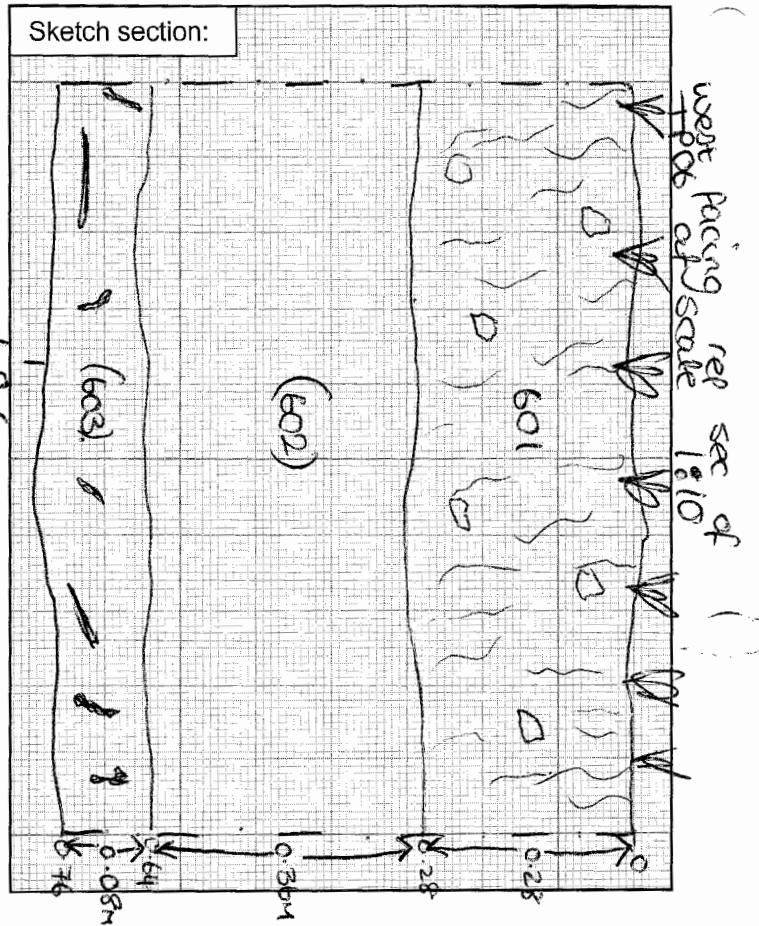
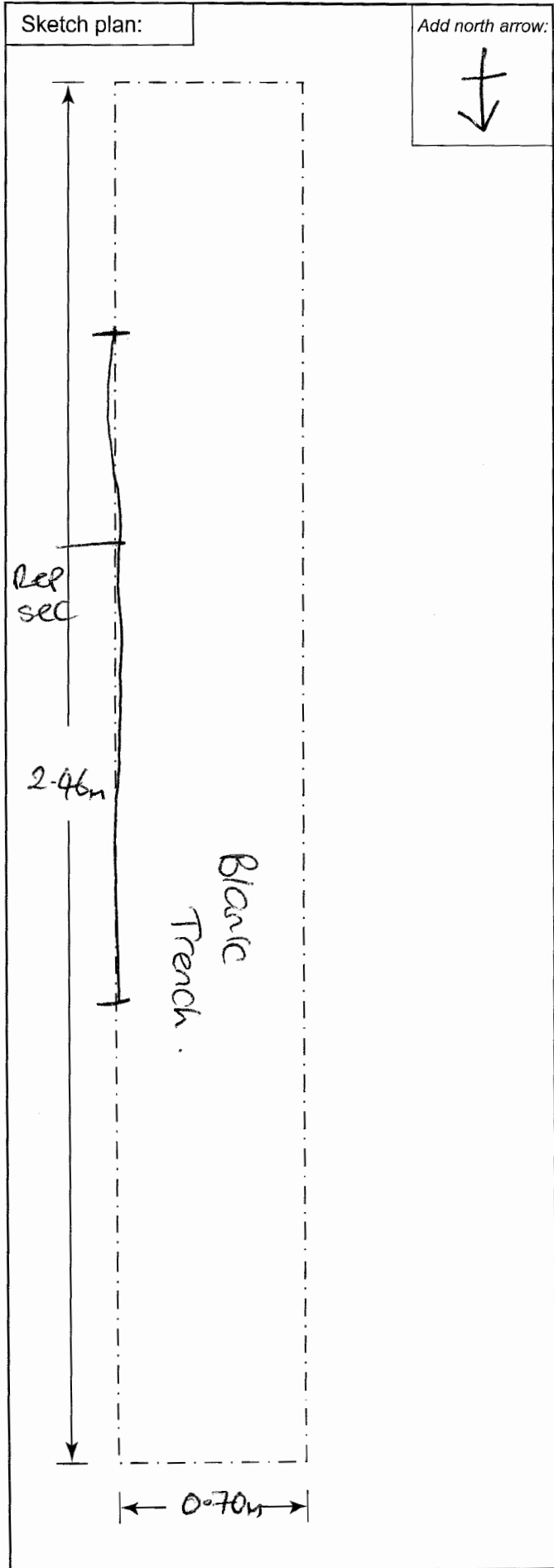
Plans: reverse Sections: reverse B&W photographs: / Colour trans: / Digital photographs: 0040 - 0045.

Context:	Pottery	Animal bone	Worked flint	Burnt flint	Fired clay	CBM	Slag	Metal object	Marine shell	Stone	Other (specify)
	[Large handwritten scribble across the table]										

Object nos: Sample nos:

Recorded by: KB Date: 12/1/17

Checked by: Date:



Notes:

No archaeology present

Excavated during very wet weather, which resulted in the ground being saturated.

H+S regs for contractor prohibited access into Trial pit to clean section.

Photographic Register

**Glyn Derw High School, Cardiff,
Glamorgan**

Archaeological Watching Brief

WA project: 115380

Site Code: 115380 Site Name: Glyn Derw High School WB

PO/PS: CB Camera no: D35 B&W photo Col trans Digital (Tick as appropriate) Sheet no: 1

Dial no	Jpeg number*	Description	Scale(s)	View from	Initials/date	Archive number
1	0001	view from west of Borehole 4 location	/	W	KB 9/1/16	
2	0002	overhead view of BH04	0.2m	/	↓	
3	0003	↓	↓	/	↓	✓
4	0004	view from west of BH01 location pre-ex	/	W	KB 10/1/17	✓
5	0005	↓	/	↓	↓	
6	0006	overhead view of BH01	0.2m	/	↓	
7	0007	↓	↓	/	↓	✓
8	0008	working shot of TPO1	/	W	KB 11/1/17	
9	0009	↓	/	SW	↓	✓ R-FC
10	0010	W facing view of TPO1 + gas pipe	0.5	W	↓	
11	0011	E facing view of TPO1 + gas pipe	0.5	E	↓	✓
12	0012	working shot of TPO1A during ex	/	W	↓	
13	0013	↓	/	W	↓	
14	0014	S facing rep sec in TPO1A	1m	S	↓	✓ R-P1
15	0015	E facing view of TPO1A	0.5	E	↓	
16	0016	view from the south of TPO2 location pre-ex	/	S	↓	
17	0017	working shot of TPO2	/	S	KB 11/1/17	
18	0018	East facing rep sec in TPO2	1m	E	↓	✓
19	0019	South facing view of TPO2	0.5m	S	↓	
20	0020	overhead view of Borehole 02	0.2m	/	KB 11/1/17	
21	0021	↓	↓	/	↓	✓
22	0022	Pre-ex view of TPO5	/	SW	↓	
23	0023	West facing rep sec of TPO5	1m	W	↓	✓
24	0024	* VOID *	/	/	/	
25	0025	Pre-ex shot of TPO3	/	SW	KB 12/1/17	
26	0026	TPO3 french drain	0.5m	SW	↓	✓
27	0027	TPO3 showing french drain	↓	↓	↓	
28	0028	Rep Sec of TPO3A	1m	E	↓	✓
29	0029	View from S of TPO3A	0.5	S	↓	
30	0030	Pre-ex shot of TPO4	/	S	↓	
31	0031	↓	/	S	↓	
32	0032	Rep sec of TPO4	1m	W	↓	✓ R-P2
33	0033	View from N of TPO4	0.5m	N	↓	
34	0034	General site views	/	N	↓	✓
35	0035	↓	/	E	↓	
36	0036	↓	/	W	↓	

Downloaded? Comments:

* Turn dial to 'review' and the jpeg number appears in the top right hand corner

Site Code: 115380 Site Name: Glyn Derw High school WB.

PO/PS: KB Camera no: D35 B&W photo Col trans Digital (Tick as appropriate) Sheet Film no: 2

0037
0038
0039
0040
0041
0042
0043
0044
0045

Dial no	Jpeg number*	Description	Scale(s)	View from	Initials/ date	Archive number
1	0037	General site view / Working	—	NE	KB 12/1/17	✓
2	0038	Shots ↓ ↓	—	SE	↓	
3	0039	↓ overhead view of BH03	0.2	/		✓
4	0040	Pre ex shot of TP06	—	N		
5	0041	W facing rep sec in TP06	1M	W		
6	0042	↓ ↓	↓	↓		
7	0043	VOID * VOID *	—	—		
8	0044	W facing rep sec of TP06	1M	W		✓ R-P3
9	0045	view from N of TP06 post ex.	0.5M	N		
10						
11						
12						
13						
14						
15						
16						
17						
18						
19						
20						
21						
22						
23						
24						
25						
26						
27						
28						
29						
30						
31						
32						
33						
34						
35						
36						

Downloaded? Comments:

* Turn dial to 'review' and the jpeg number appears in the top right hand corner