

Land West of Frenni Fach, Pembrokeshire Historic Environment Appraisal



Report by: Trysor

For: DC21

January 2014



Land west of Frenni Fach, Pembrokeshire Historic Environment Appraisal

By

Jenny Hall, MIfA & Paul Sambrook, MIfA
Trysor

Trysor Project No. 2013/341

For: DC21

January 2013

38, New Road
Gwaun-cae-Gurwen
Ammanford
Carmarthenshire
SA18 1UN
www.trysor.net
enquiries@trysor.net



Cover photograph: From the approximate location of the proposed turbine, looking west

Land west of Frenni Fach, Pembrokeshire Historic Environment Appraisal

RHIF YR ADRODDIAD - REPORT NUMBER: Trysor 2013/341

DYDDIAD 7^{fed} Ionawr 2014

DATE 7th January 2014

Paratowyd yr adroddiad hwn gan bartneriad Trysor. Mae wedi ei gael yn gywir ac yn derbyn ein sêl bendith.

This report was prepared by the Trysor partners. It has been checked and received our approval.

JENNY HALL MifA

Jenny Hall

PAUL SAMBROOK MifA

Paul Sambrook

Croesawn unrhyw sylwadau ar gynnwys neu strwythur yr adroddiad hwn.

We welcome any comments on the content or structure of this report.

*38, New Road,
Gwaun-cae-Gurwen
Ammanford
Carmarthenshire
SA18 1UN
01269 826397*

*Treclyn
Eglwyswrw
Crymych
Pembrokeshire
SA41 3SU
01239 891470*

www.trysor.net

enquiries@trysor.net

Trysor is a Registered Organisation with the Institute for Archaeologists and both partners are Members of the Institute for Archaeologists, www.archaeologists.net .

Jenny Hall (BSc Joint Hons., Geology and Archaeology, MifA) had 12 years excavation experience, which included undertaking watching briefs prior to becoming the Sites and Monuments Record Manager for a Welsh Archaeological Trust for 10 years. She has been an independent archaeologist since 2004 undertaking a variety of work that includes upland survey, desk-based appraisals and assessments, and watching briefs.

Paul Sambrook (BA Joint Hons., Archaeology and Welsh, MifA, PGCE) has extensive experience as a fieldworker in Wales. He was involved with Cadw's pan-Wales Deserted Rural Settlements Project for 7 years. He also undertook Tir Gofal field survey work and watching briefs. He has been an independent archaeologist since 2004 undertaking a variety of work including upland survey, desk-based appraisals/assessments, and watching briefs.

Contents

1. Summary	1
2. Copyright	1
3. Introduction	1
4. The Proposed Development	2
5. Methodology	3
6. Land west of Frenni Fach: Historical Overview	5
7. Land west of Frenni Fach: Proposed Turbine Site	7
8. Impact Assessment	7
9. Historic Landscape Aspects Relating to Land west of Frenni Fach Proposed Turbine	10
10. Conclusion	13
11. Reporting	13
12. References	14
Appendix A: Land west of Frenni Fach Impacts	15
Appendix B: Descriptions of Newly Recorded Sites	22
Appendix C: Site Appraisals within the Study Area	28

1. Summary

1.1 This historic environment appraisal has been undertaken by Trysor to examine likely impacts on the historic environment from a proposed wind turbine on land west of Frenni Fach, Pembrokeshire.

1.2 The appraisal has looked at all known historic assets within an area measuring 2km in radius, focused on SN2224734793, consulting the regional Historic Environment Record and the National Monuments Record, as well as examining historic maps. A field visit was also undertaken to examine the location of the turbine and record previously unknown historic assets.

1.3 The appraisal shows that there is no surface evidence of buried archaeological features at the proposed development site.

1.4 There are four Bronze Age round barrows which have Scheduled Ancient Monument status within the appraisal area, three on the Frenni Fawr and one on the Frenni Fach. The Frenni Fawr barrows (ID numbers 1, 2 & 3) would be exposed to a Low indirect, visual impact and the Frenni Fach barrow (ID number 4) would experience a Moderate indirect, visual impact as it would be closer to the turbine.

1.5 The appraisal shows that no significant direct, physical impact would be caused to the historic environment by the proposed turbine. There would be a moderate indirect, visual impact to one round barrow on Frenni Fach.

2. Copyright

2.1 Trysor holds the copyright of this report. Further copies may be made of this report without gaining permission to reproduce but it must be noted that Figures 2 and 4 include other copyrighted material and should not be copied.

3. Introduction

3.1 Charles Ashton, of Ashton Smith Associates, Belvedere House, 2 Victoria Avenue, Harrogate, North Yorkshire, HG1 1EL, commissioned Trysor heritage consultants, on behalf of DC21, to write an Historic Environment Appraisal as part of documentation for a planning application for a single wind turbine on land west of Frenni Fach, Pembrokeshire.

3.2 Dyfed Archaeological Trust Heritage Management section have written a generic brief for such appraisals (DAT HM, Undated). These appraisals are intended to be a rapid appraisal of the readily available historic environment information including a site visit. The purpose of the appraisal is to inform DAT HM as to whether any further assessment or evaluation would be required as part of the planning process. Trysor prepared a specification based on the brief (Trysor, 2013) which was approved by Dyfed Archaeological Trust Heritage Management section on 20th November 2013.

4. The proposed development

4.1 It is proposed that a single turbine with a height of 24.8 metres to the hub, and 34.5 metres to the upright blade tip will be located in a field parcel at SN2224734793 on land to the west of Frenni Fach, Carmarthenshire, see Figure 1.

4.2 The turbine will require a foundation hole, approximately 7 metres by 7 metres and 2.5 metres deep, and with a cable trench up to 1 metre deep running for about 110 metres to the south southwest to an existing electricity pole.

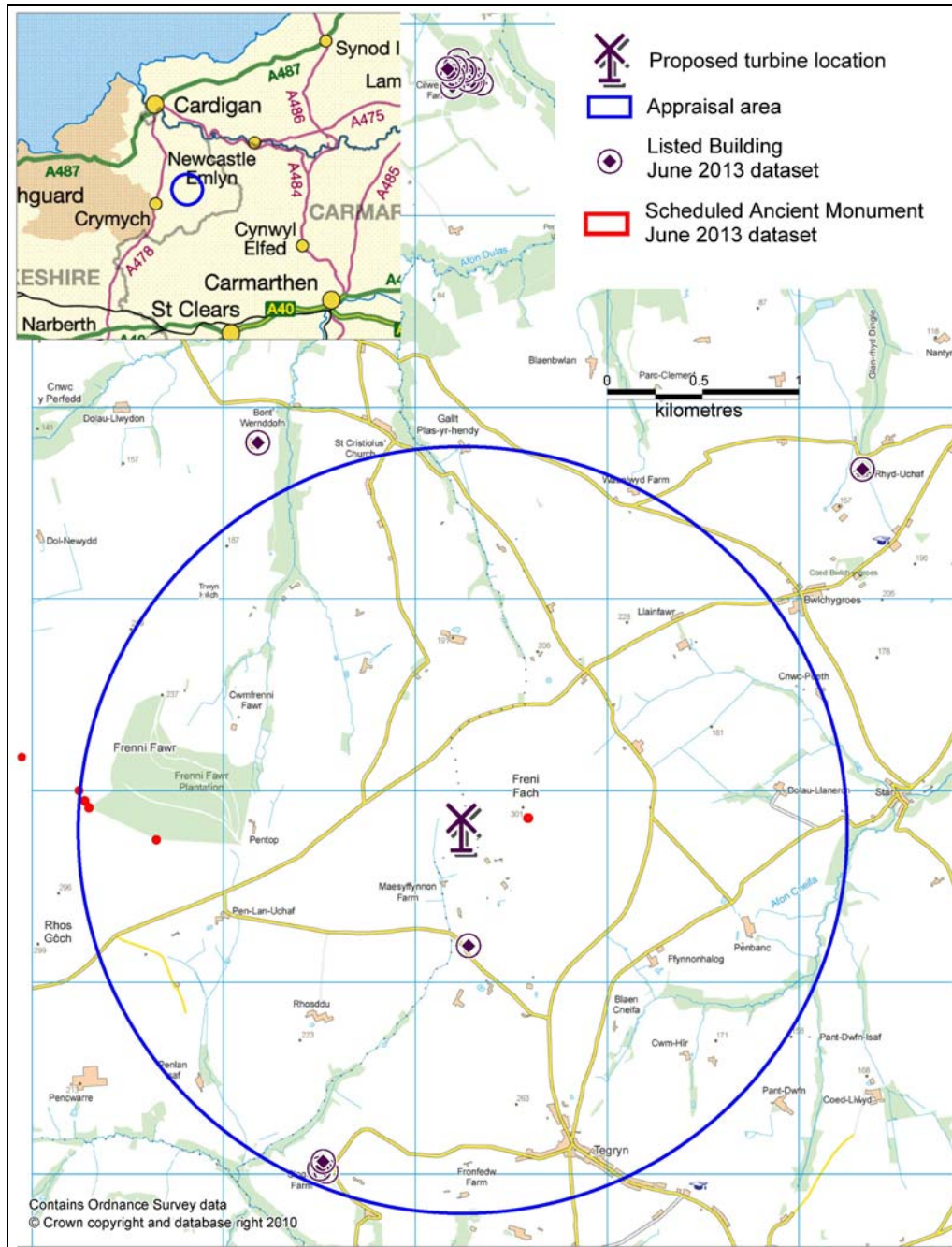


Figure 1: Location of the proposed turbine, showing the 2km radius appraisal area.

5. Methodology

5.1 A study area of 2km radius circle centred on SN2224734793 was chosen for the initial appraisal of sites. This area was not revised during the appraisal.

5.2 The HER enquiry for the 2km radius area yielded 22 records.

5.3 Within the 22 records, one was for Common Land and was removed from the dataset. This left 21 HER records in the appraisal dataset. Five of these were parts of Scheduled Ancient Monuments and four were Listed Buildings.

5.4 A site visit was made to the proposed turbine location and the surrounding area on November 11th, 2013 to rapidly appraise if there were any visible archaeological features within the area directly affected by the turbine proposal and also the wider landscape context of the proposed development. The field was under pasture at the time.

5.5 The aerial photographs on Google Earth, dating to 2005, 2006 and 2009, were used to inform the appraisal.

5.6 Historic mapping was consulted. The maps used included 19th and 20th century 1:2500 scale Ordnance Survey mapping and the Penrydd parish tithe map of 1844 and accompanying tithe schedule.

5.7 All information gathered during the desktop appraisal and fieldwork was entered into a bespoke database in Access 2003 format to create an appraisal dataset. The dataset is the source of the material output in this report, including the GIS mapping which illustrates the location of sites in the area, and the tables and appendices which provide detailed information on the sites within the study area.

5.8 At the end of a rapid appraisal of the data, the information from the site visit and historic map search, the appraisal dataset contained 31 records. As stated in 5.3, 1 HER records was discarded as it was for Common Land

5.8.1 Ten new records were created in the project database by Trysor. These were for the field in which the turbine would be located and nine cottages built on, or near, the former Frenni Fach common.

5.9 Each of the records in the final appraisal dataset was assessed for Period, Rarity, Documentation, Group Value¹, as well as Evidential Value, Historical Value, Aesthetic Value, Communal Value². Once these had been considered the significance of each site was determined and scored in accordance with the categories adopted by the Welsh Archaeological Trusts i.e. Nationally Important, Regionally Important, Locally Important, Minor and Features Needing Further Investigation (Unknown), see Figure 2. Full details of this exercise are given in Appendix C.

5.10 As this exercise is an appraisal of the study area, not a full desk-based historic environment assessment, no site descriptions have been included in the appraisal dataset or this printed report, apart from newly recorded features (See Appendix B).

¹ Period, Rarity, Documentation and Group Value are criteria defined in the Welsh Office Circular 60/96, 1996.

² Evidential Value, Historical Value, Aesthetic Value and Communal Value are criteria defined in Cadw's Conservation Principles publication, 2011.

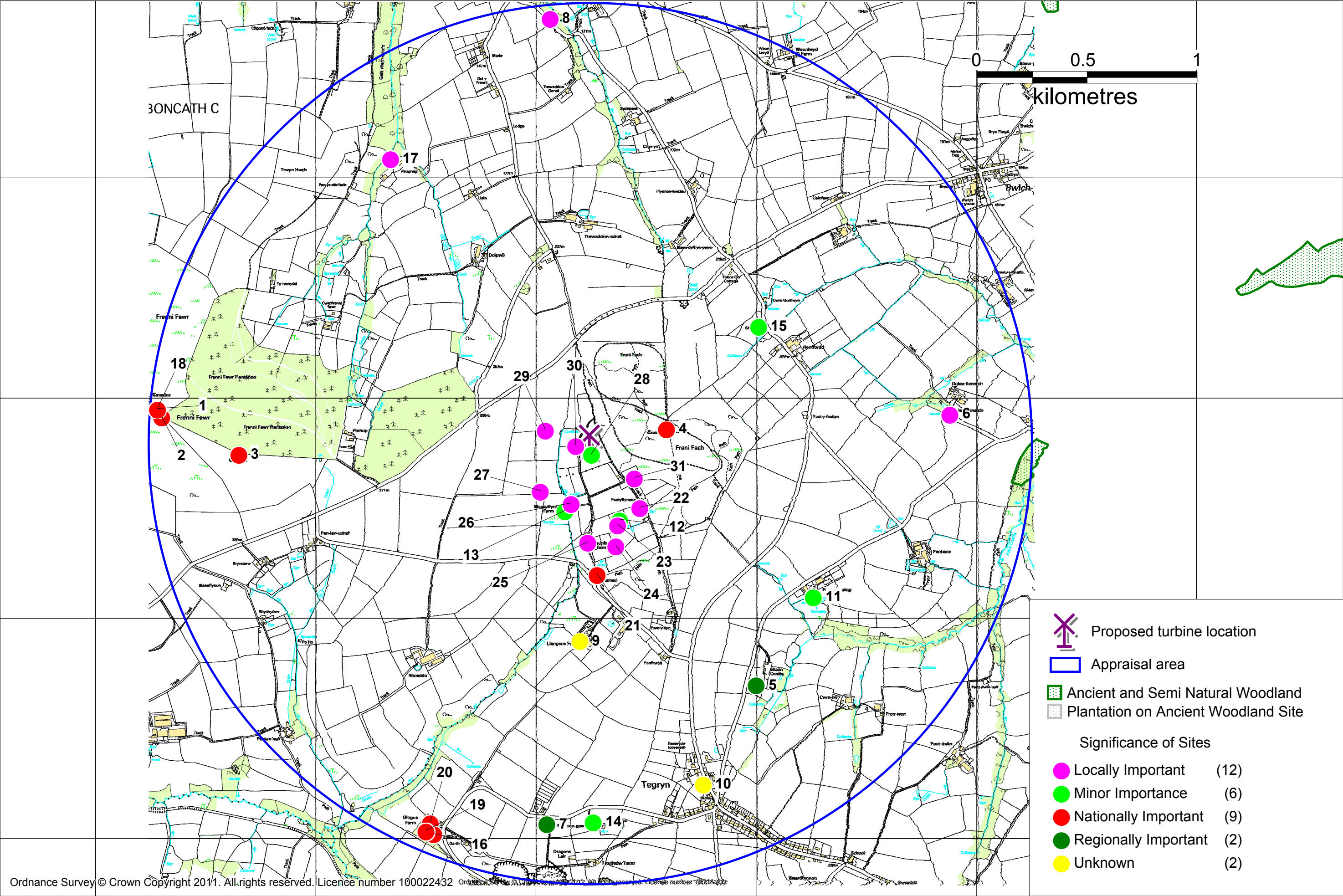


Figure 2: The 2km appraisal area showing significance of sites, labelled with Project ID number

6. Land West of Frenni Fach: Historical overview

6.1 The land where the proposed turbine will be erected is shown as unenclosed common land on the Cardigan map sheet of the 1810 Ordnance Survey Original Surveyors Drawing and the 1834 1" to 1 mile scale map.

6.2 On the Penrydd parish tithe survey of c.1844 (see Figure 3), the area is again shown as unenclosed and unimproved land, numbered as parcel number 535 and described as "Common or Waste Land" occupied by one Samuel Thomas. This may be the same Samuel Thomas who is recorded in the 1841 Penrydd census returns as farming at nearby Dolalau Uchaf (now Dol y Frenni). A number of small cottages are shown to the west and south, indicating that the enclosure and settlement of the commons had begun earlier in the 19th century.

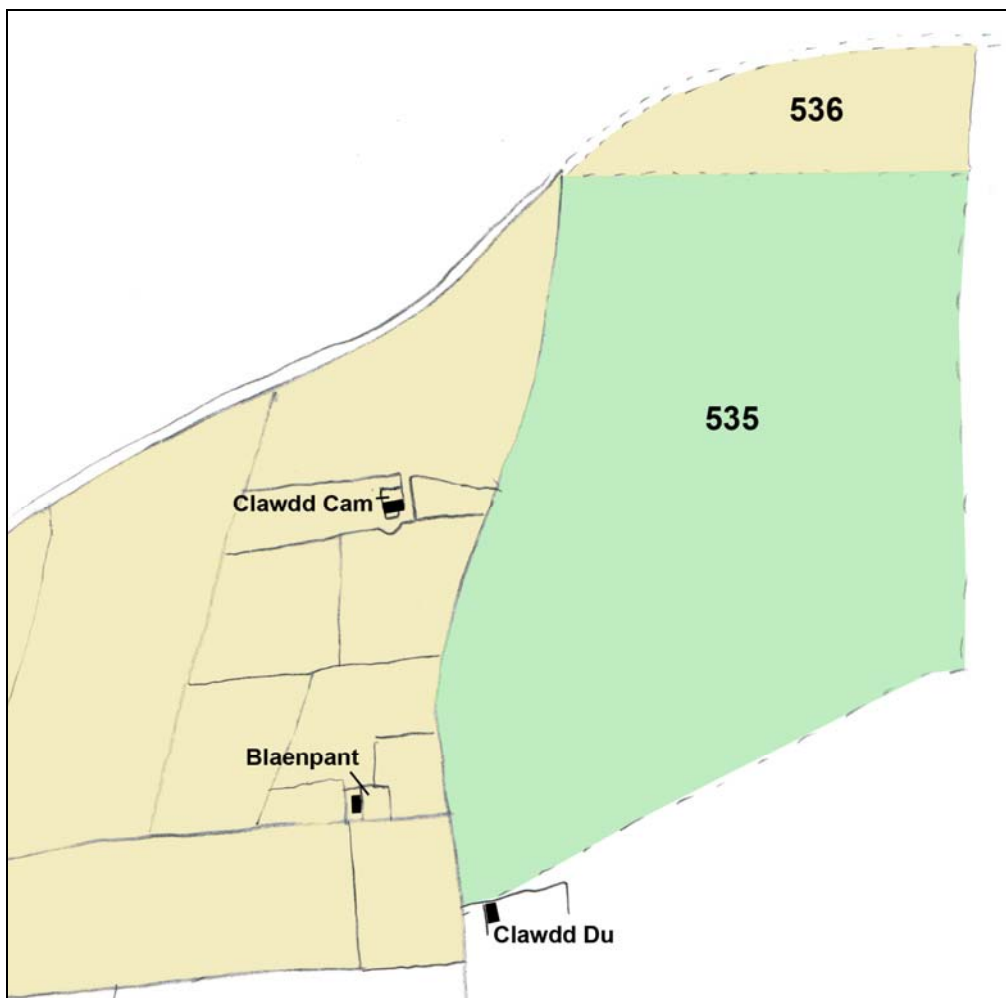


Figure 3: The area to the west of Frenni Fach on the Penrhydd parish tithe map c.1844, with the area in which the turbine would be located shaded in green. The present field system had not been laid out in the green area at this time and the land there was still open common in the mid-19th century.

6.3 The 1889 1:2500 Ordnance Survey map and the 1907 1:2500 Ordnance Survey map also show the land in question as unenclosed waste. By 1889 the process of enclosure had however extended to the area immediately south of the proposed turbine, where cottages such as Pantyffynnon, Ffynnon Dauddrws and Waunfach (ID numbers 22, 23 & 25) had been established, within a field system of small, regular parcels typical of post medieval enclosure.

6.4 The field system and cottages to the south of the proposed development site was only extended northwards during the 20th century and the triangular field parcel (ID number 28) where the proposed turbine would stand only appears on Ordnance Survey maps as recently as 1964, although the field immediately to the south appears on the 1953 Ordnance Survey map. The now abandoned cottage of Awelfryn (ID number 30), to the west of the field appears during the second half of the 20th century, followed by Brynawelon (ID number 31), to the southeast, by the 1980s.

6.5 This late development concentration of small cottages on land enclosed from the common is a fascinating example of the process of settlement expansion onto the uplands in the 19th century, and the continuation of the process into the second half of the 20th century is rather unusual. During the 20th century several of the cottages also fell into dereliction, leaving only Maesyffynnon (Clawdd Du), Brynawelon, Pantyffynnon and Waunfach (ID numbers 26, 31, 22 & 25) as occupied dwellings bordering on the proposed turbine site. Earlier cottages such as Clawdd Cam and Blaenpant (ID numbers 29 & 27), shown on the Penrydd parish tithe map (see Figure 4) have been demolished and their sites cleared.

7. Land west of Frenni Fach: Proposed turbine site

7.1 The proposed turbine is to be located at SN2224734793 in a pasture field, just over 230 metres north of settlements at Maesyffynon Farm and Brynawelon cottage. The proposed cable trench will run back towards an electricity pole 110 metres to the south-southwest and will not breach any field boundaries. Existing access trackways will be used.

7.2 When the site and its environs were visited in mid-November 2013, an assessment was made of the intervisibility of key monuments in the local landscape with the proposed turbine site. This assessment was undertaken on a dry day and in good light.

8. Impact Assessment

8.1 Within the appraisal area a total of 31 sites were recorded in the appraisal database.

8.2 The Direct and Indirect impact on each site was assessed taking into account both physical and non-physical impacts. Each impact was assessed within the scale Very Low, Low, Moderate, High and Very High, taken into account the significance of the site and the nature of the impact. A full table is found in Appendix A but a summary is tabulated in Table 1 below and illustrated in Figure 4.

8.3 As Table 1 and Appendix A show, no recorded historic assets within the area of the appraisal were determined to be exposed to any significant impact from the proposed turbine development. (Details of the appraisal for direct and indirect impact for each of the sites in Table 1 can be found in Appendix A).

8.3.1 The turbine would stand in a saddle between the Frenni Fach and the Frenni Fawr hills. On both hills are round barrows which are of similar form and may well have been contemporary monuments, sited to be intervisible. The Indirect, visual impact on the round barrows in question has been assessed as Low for the round barrows on Frenni Fawr (ID numbers 1, 2 & 3), over 1.6km to the west of the turbine and Moderate for the Frenni Fach barrow (ID number 4), 350 metres to the east.

8.4 An examination of the proposed development site identified no evidence of surface material of archaeological interest. The land was under pasture with very little exposure of the underlying soil surface.

8.5 An existing access track would be used and there will be no impact on any historic assets.

8.6 The cable trench will run 110 metres south-southwest towards an electricity pole. It will not breach the 20th century field boundary at the southern side of the field.

Table 1: Impact on sites within the appraisal area around the proposed turbine site west of Frenni Fach

ID number	Site Name	Site Type	Level of Impact
4	FRENNI FACH	ROUND BARROW	Moderate
1	FRENNI FAWR Y	ROUND BARROW	Low
2	Y FRENNI FAWR	ROUND BARROW	Low
3	FRENNI FAWR Y	ROUND BARROW	Low
18	FRENNI FAWR	ROUND BARROW CEMETERY	Low
26	MAESYFFYNNON; CLAWDD DU	COTTAGE	Low
28	UNKNOWN	FIELD	Low
31	BRYNAWELON	COTTAGE	Low
22	PANTYFFYNNON	COTTAGE	Very Low
23	FFYNNON DAUDDRWS	COTTAGE	Very Low
24	PANTYFFYNNON ISAF	COTTAGE	Very Low
27	BLAENPANT	COTTAGE	Very Low
29	CLAWDD CAM	COTTAGE	Very Low
30	AWELFRYN	COTTAGE	Very Low
5	BWLCH-BLAEN-CUERFAN	FINDSPOT	None
6	DOLAU-LLANERCH	DWELLING	None
7	CRUG Y MYNACH	ROUND BARROW	None
8	FFYNNON DDWYSANT	HOLY WELL	None
9	LLANGENE FAWR;LLAN GENEU	CHURCH,BISHOP HOUSE	None
10	MAES-Y-LLAN	UNKNOWN	None
11	FFYNNON-HAULOG	WELL	None
12	FFYNNON-DAUDDRWS	WELL	None
13	CLAWDD DU	GRAVEL PIT	None
14	FFYNNON-GASEG	WELL	None
15	CWM GORLLWYN	GRAVEL PIT	None
16	GLOGUE FARMHOUSE	FARMHOUSE	None
17	PENGRAIG	WOOLLEN MILL	None
19	LOFTED RANGE AT GLOGUE FARM	FARM OUTBUILDING	None
20	STABLE RANGE AT GLOGUE FARM	FARM OUTBUILDING	None
21	FRONHAUL	COTTAGE	None
25	WAUNFACH	COTTAGE	None

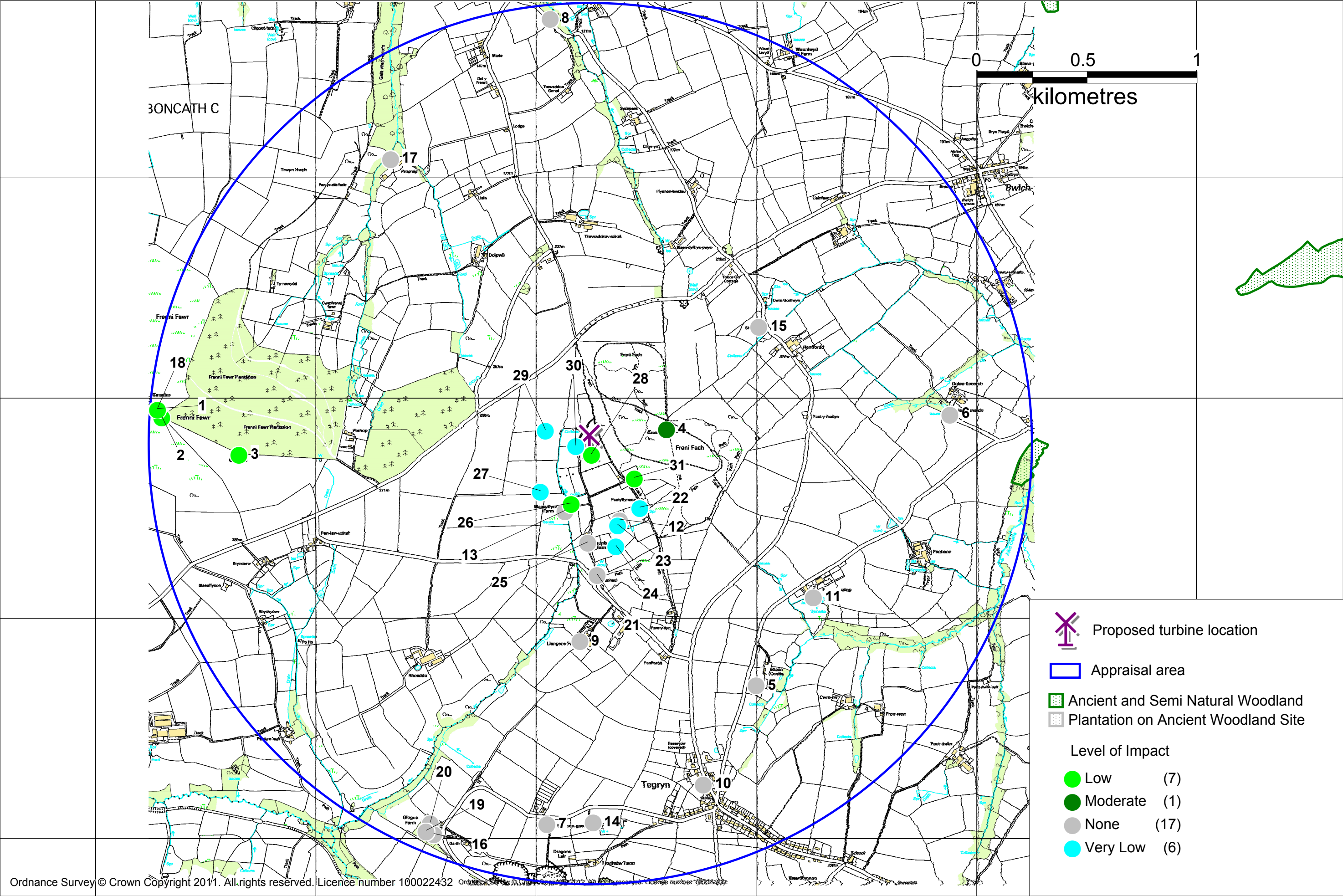


Figure 4: The 2km appraisal area showing the level of impact on sites, labelled with Project ID number

9. Historic Landscape Aspects Relating to the Proposed Turbine on land to the west of Frenni Fach

9.1 The following aspects of the historic environment around the Pantglas Farm proposed turbine site have also been considered by this appraisal, as required by the brief supplied by the Dyfed Archaeological Trust Heritage Management Section (DAT, HM, Undated);

a) Scheduled Ancient Monuments in their settings

There are 3 Scheduled Ancient Monument designations within the appraisal area, but these comprise 5 separate archaeological sites, see Table 2.

ID number	SAM number	Site Name	Site Type	Level of Impact
1	PE291B	Y FRENNI FAWR	ROUND BARROW	Low
2	PE291A	Y FRENNI FAWR	ROUND BARROW	Low
3	PE290	Y FRENNI FAWR	ROUND BARROW	Low
4	PE204	FRENNI FACH	ROUND BARROW	Moderate
18	PE291	FRENNI FAWR	ROUND BARROW CEMETERY	Low

Table 2: Impacts on sites that are parts of Scheduled Ancient Monuments

The turbine would not impact significantly on the settings of the individual barrows and would be over 10 times the turbine height away from the nearest barrow (ID number 4), on the Frenni Fach. It would be located in a saddle between the Frenni Fach and Frenni Fawr hills and within 100 metres of the line of sight between the barrows on the two hills, although it would not directly interrupt the view (see Plate 1 below).

The Indirect, visual impact has been assessed as Moderate for the Frenni Fach barrow as the turbine blades will be visible just over 350m to the southwest, although the lower part of the turbine and its base would not be visible from this location.

The Indirect, visual impact has been assessed as Low for the Frenni Fawr barrows as they are over 1.6km to the west and the turbine, although visible, would not rise above the skyline of the Frenni Fach in views eastward from the hilltop, or be directly in line with the Frenni Fach barrow.

b) Previously Recorded Non-scheduled Ancient Monuments in their settings

No previously recorded non-scheduled ancient monuments within the appraisal area would experience impact the proposed wind turbine.

c) Newly identified sites of historic importance

Ten newly recorded sites of historic importance were noted for this appraisal at or near the turbine site (see Table 3). Nine of these are 19th and 20th century cottages which were built on the enclosed, former common land to the west of Frenni Fach between c.1800 and c.1980. Eight of these would experience a Low or Very Low indirect, visual impact from the development. The field parcel within which the turbine would stand was also recorded. It was not created until the second half of the 20th century and the direct impact on it from the development would be Low as no field boundaries would be breached and no historic feature disturbed.



Plate 1: The Frenni Fach barrow (ID number 4) viewed from the east and looking towards the Frenni Fawr in the distance. The turbine would not interrupt the line of sight between the barrows on top of each hill, and the turbine blades would be lower than the top of the Frenni Fach and within metres south of the line of sight.

ID number	Site Name	Site Type	Level of Impact
26	MAESYFFYNNON; CLAWDD DU	COTTAGE	Low
28	UNKNOWN	FIELD	Low
31	BRYNAWELON	COTTAGE	Low
22	PANTYFFYNNON	COTTAGE	Very Low
23	FFYNNON DAUDDRWS	COTTAGE	Very Low
24	PANTYFFYNNON ISAF	COTTAGE	Very Low
27	BLAENPANT	COTTAGE	Very Low
29	CLAWDD CAM	COTTAGE	Very Low
30	AWELFRYN	COTTAGE	Very Low
25	WAUNFACH	COTTAGE	None

Table 3: Newly identified sites

The details of these sites are included in Appendices A, B & C.

d) Listed Buildings in their settings

There are four Listed Buildings within the appraisal area. None of these would be intervisible with the proposed wind turbine or be exposed to any impacts.

ID number	Site Name	Site Type	Level of Impact
16	GLOGUE FARMHOUSE	FARMHOUSE	None
19	LOFTED RANGE AT GLOGUE FARM	FARM OUTBUILDING	None
20	STABLE RANGE AT GLOGUE FARM	FARM OUTBUILDING	None
21	FRONHAUL	COTTAGE	None

Table 4: Listed buildings

e) Non-statutory buildings of local importance

No non-statutory buildings of local importance included on a local list were identified as being affected by the proposed development.

f) Registered Parks & Gardens and their essential settings.

There are no Registered Parks and Gardens within the study area.

g) Registered Historic Landscapes

The development site does not lie in a Registered Historic Landscape. The Pentregalar Character Area of the Preseli Historic Landscape extends just within 3.5km of the development, to the southwest at Hermon. The turbine would be located in a saddle and not on the horizon, so would not be a prominent feature in the distance when viewed from the Hermon area.

h) Non-registered Historic Landscapes

There are no identified non-registered Historic Landscapes within the study area.

i) LANDMAP and landscape characterisation information

The proposed turbine would stand in the small Rhosgoch LANDMAP Historic Landscape Aspect Area (PMBRKHL 46139), which covers a rural landscape on the valley slope of the upper Tâf valley. It has a Moderate overall evaluation due to “limited archaeological resource and potential.” The proposed development would not impact on the essential character of the area.

j) Conservation Area

There are no Conservation Areas within the study area.

k) Tir Gofal interests or requirements

No Tir Gofal interests were identified.

l) Buried archaeological potential

During the field visit, no physical, visible evidence was noted suggestive of buried archaeology at the development site. There is also no documentary, cartographic or aerial photographic evidence of buried archaeology at the proposed location for the turbine.

m) Palaeoenvironmental potential

No palaeoenvironmental potential can be identified at the proposed turbine site. It is situated in a pasture field which is well-drained.

n) Hedgerows and field patterns

The proposed development would be located in a pasture field, which was not enclosed until the mid-20th century. The proposed development will not change the character of the field system or have any effect on any field boundary banks.

o) Ancient woodland

Part of one Ancient and Semi-natural Woodland lies within the appraisal area, on the western side of the Afon Cneifa. It is a valley-side woodland facing away from the turbine at a distance of nearly 2km. It would not be intervisible with the turbine as the high ground of Frenni Fach lies between the two locations.

p) Place-names

There are no significant place-names associated with the proposed development site.

q) Cumulative impact

The Dyffryn Brodyn windfarm is just visible in the far distance, some 8km to the south. Two small turbines are visible in closer proximity. One 15m turbine stands at the northern end of Tegryn village, c.1.5km from the proposed turbine. A larger turbine, c.35m in height, is also just visible 3.4km to the south-southeast, beyond Tegryn village.

m) National Park

The proposed turbine location lies 4.5km away from the eastern edge of the Pembrokeshire Coast National Park, where the main Preseli ridge ends at Foel Drigarn. Views towards the Preseli hills from the proposed turbine site are limited and partly screened by the higher ground of the Frenni Fawr hill and the slopes which run northwards to the Tâf valley. The turbine would therefore probably not be visible from the eastern end of the Preselis, and even if the turbine blades were visible they would be seen at distance and against the backdrop of a hill, rather than as a feature on the horizon. The turbine should therefore not have an adverse effect on views from the National Park.

10. Conclusion

10.1 There would not be a significant, direct impact on the historic environment or on individual historic assets in relation to the proposed development of a wind turbine west of Frenni Fach.

10.2 Four round barrows with Scheduled Ancient Monument status (two of which form part of a Scheduled round barrow cemetery) would experience an indirect visual impact as a result of the erection of the proposed turbine.

10.2.1 The barrow on top of the Frenni Fach (ID number 4) would experience a Moderate, indirect visual impact as the top of the turbine, perhaps only the blades, would be visible just over 350 metres to the west-southwest. Views incorporating the Frenni Fach barrow looking west towards similar barrows on top of the Frenni Fawr would not be directly interrupted by the turbine (shown in Plate 1 of this report).

10.2.2 Three barrows on the Frenni Fawr (ID number 1, 2 & 3) would experience a Low, indirect visual impact. They lie between 1.6km and 1.95km to the west and, although the turbine would be visible from them, it would be at distance and also at a lower altitude, which should keep the turbine blades below the skyline when viewed from the upper part of the Frenni Fawr. The turbine would stand within 100 metres south of the line of sight towards the Frenni Fach barrow.

10.3 Two non-scheduled historic assets would experience a Low indirect, visual impact, and a further six would experience a Very Low indirect, visual impact, based on the visibility of the turbine from each site, each of which are post-medieval or modern cottages. The settings of these cottages would not be compromised by the development.

10.4 The 20th century field in which the turbine would stand would experience a Low, direct impact, although no damage would be caused to the field system as no field boundaries would be affected by the development.

11. Reporting

11.1 Copies of this report will be provided to the client and the Regional Historic Environment Record.

12. References

12.1 Map sources

Ordnance Survey, 1810, 2" to 1 mile Original Surveyors drawing, Cardigan Sheet
Ordnance Survey, 1819, 1" to 1 Mile
Ordnance Survey, 1889, 1:2500, 1st edition
Ordnance Survey, 1907, 1:2500 2nd edition
Ordnance Survey, 1953, 1:10560
Ordnance Survey, 1964, 1:10560 Provisional Edition
Ordnance Survey, 1980, 1:2500
Penrydd parish tithe map and schedule, 1844

12.2 Web-based materials

English Heritage, 2011, *The Setting of Heritage Assets*

RCAHMW, Historic Wales Portal

12.3 Published sources

Cadw, 2011, *Conservation Principles for the sustainable management of the historic environment of Wales*,

Cadw & CCW, 2007, *Guide to the Good Practice on using the Register of Landscapes of Historic Interest in Wales in the planning and development process*.

Welsh Office, 1996, *Planning and the Historic Environment: Archaeology* Welsh Office Circular 60/96

12.4 Unpublished sources

Dyfed Archaeological Trust, Historic Environment Record

DAT HM, Undated, *Generic Brief for the preparation of an historic environment appraisal*

Trysor, 2013, *Specification for an Historic Environment Appraisal at land west of the Frenni Fach, Pembrokeshire*

Jenny Hall & Paul Sambrook
Trysor,
January 2014

Appendix A: Impacts on land west of Frenni Fach

Land west of Frenni Fach, Pembrokeshire, Historic Environment Appraisal

ID number: 1 FRENNI FAWR Y ROUND BARROW
Is there a Direct Impact: No
Is there an Indirect Impact: Yes Intervisibility
Overall Impact: Low
 The proposed turbine would be visible 1.9km to the east. It would not significantly affect the setting of this barrow or the others on Frenni Fawr. The turbine would be within 100m of the line of sight towards a similar barrow on top of the Frenni Fach, some 2.3km to the east, but would not directly interfere with the view towards that barrow.

=====

ID number: 2 Y FRENNI FAWR ROUND BARROW
Is there a Direct Impact: No
Is there an Indirect Impact: Yes Intervisibility
Overall Impact: Low
 The proposed turbine would be visible 1.9km to the east. It would not significantly affect the setting of this barrow or the others on Frenni Fawr. The turbine would be within 100m of the line of sight towards a similar barrow on top of the Frenni Fach, some 2.3km to the east, but would not directly interfere with the view towards that barrow.

=====

ID number: 3 FRENNI FAWR Y ROUND BARROW
Is there a Direct Impact: No
Is there an Indirect Impact: Yes Intervisibility
Overall Impact: Low
 The proposed turbine would be visible 1.6km to the east. It would not significantly affect the setting of this barrow or the others on Frenni Fawr. The turbine would be within 100m of the line of sight towards a similar barrow on top of the Frenni Fach, some 1.95km to the east, but would not directly interfere with the view towards that barrow.

=====

ID number: 4 FRENNI FACH ROUND BARROW
Is there a Direct Impact: No
Is there an Indirect Impact: Yes Intervisibility with turbine and possible interruption of views towards round barrows on Frenni Fawr.
Overall Impact: Moderate
 The top of the blades of the proposed turbine would be visible c.350m to the west-southwest of the barrow, but below the hilltop. The turbine would not impact significantly on local views of the SAM. The tips of the blades might be visible within 100 metres south of the line of sight towards similar barrows on the Frenni Fawr, 2.3km to the west.

ID number:	5	BWLCH-BLAEN-CUERFAN	FINDSPOT
		<i>Is there a Direct Impact:</i>	No
		<i>Is there an Indirect Impact:</i>	No
Overall Impact:	None	The artefact found here was removed in the 19th century and the find spot would not be intervisible with the proposed turbine.	
=====			
ID number:	6	DOLAU-LLANERCH	DWELLING
		<i>Is there a Direct Impact:</i>	No
		<i>Is there an Indirect Impact:</i>	No
Overall Impact:	None	The proposed turbine would not be visible from this location as higher ground lies between the two sites.	
=====			
ID number:	7	CRUG Y MYNACH	ROUND BARROW
		<i>Is there a Direct Impact:</i>	No
		<i>Is there an Indirect Impact:</i>	No
Overall Impact:	None	No evidence now survives of this round barrow as its site was cleared in the 19th century.	
=====			
ID number:	8	FFYNNON DDWYSANT	HOLY WELL
		<i>Is there a Direct Impact:</i>	No
		<i>Is there an Indirect Impact:</i>	No
Overall Impact:	None	There would be no view towards the proposed turbine from this location as higher ground and woodland block the view to the southwest.	
=====			
ID number:	9	LLANGENE FAWR;LLAN GENEU	CHURCH,BISHOP HOUSE
		<i>Is there a Direct Impact:</i>	No
		<i>Is there an Indirect Impact:</i>	No
Overall Impact:	None	The location and form of the early medieval Bishop's House of Llangenau Fawr has never been proven and therefore no assessment can be made at present of any impacts arising from any form of development in this area.	
=====			
ID number:	10	MAES-Y-LLAN	UNKNOWN
		<i>Is there a Direct Impact:</i>	No
		<i>Is there an Indirect Impact:</i>	No
Overall Impact:	None	The proposed turbine would not be visible from this site and there is no archaeology recorded in association with this "llan" place name.	

Land west of Frenni Fach, Pembrokeshire, Historic Environment Appraisal

ID number: 11 FFYNNON-HAULOG WELL
Is there a Direct Impact: No
Is there an Indirect Impact: No
Overall Impact: None
 There is no archaeology recorded in association with this "ffynnon" placename and the proposed turbine could not be viewed from this location.

=====

ID number: 12 FFYNNON-DAUDDRWS WELL
Is there a Direct Impact: No
Is there an Indirect Impact: No
Overall Impact: None
 There is no archaeology recorded in association with this "ffynnon" placename.

=====

ID number: 13 CLAWDD DU GRAVEL PIT
Is there a Direct Impact: No
Is there an Indirect Impact: No
Overall Impact: None
 Mature trees and the buildings of Maesyffynnon Farm would block the view from this site towards the proposed turbine.

=====

ID number: 14 FFYNNON-GASEG WELL
Is there a Direct Impact: No
Is there an Indirect Impact: No
Overall Impact: None
 There is no archaeology recorded in association with this "ffynnon" placename.

=====

ID number: 15 CWM GORLLWYN GRAVEL PIT
Is there a Direct Impact: No
Is there an Indirect Impact: No
Overall Impact: None
 The proposed turbine would not be visible from this location as higher ground lies between the two sites.

=====

ID number: 16 GLOGUE FARMHOUSE FARMHOUSE
Is there a Direct Impact: No
Is there an Indirect Impact: No
Overall Impact: None
 The proposed turbine would not be visible from here as the slope and mature trees block the view northwards towards the turbine site. The development would not affect the setting of this listed cottage.

=====

Land west of Frenni Fach, Pembrokeshire, Historic Environment Appraisal

ID number: 17 PENGRAIG WOOLLEN MILL

Is there a Direct Impact: No

Is there an Indirect Impact: No

Overall Impact: None

The site of this long abandoned woollen factory is now hidden in woodland and there would be no view towards the proposed turbine from here.

=====

ID number: 18 FRENNI FAWR ROUND BARROW CEMETERY

Is there a Direct Impact: No

Is there an Indirect Impact: Yes Intervisibility

Overall Impact: Low

The proposed turbine would be visible 1.6km to the east. It would not significantly affect the setting of these barrows or views between them, but might interrupt the view towards the similar barrow on top of the Frenni Fach to the east.

=====

ID number: 19 LOFTED RANGE AT FARM OUTBUILDING
GLOGUE FARM

Is there a Direct Impact: No

Is there an Indirect Impact: No

Overall Impact: None

The proposed turbine would not be visible from this location. Higher ground and mature trees block the view northwards in the direction of the proposed turbine.

=====

ID number: 20 STABLE RANGE AT FARM OUTBUILDING
GLOGUE FARM

Is there a Direct Impact: No

Is there an Indirect Impact: No

Overall Impact: None

The proposed turbine would not be visible from this location. Higher ground and mature trees block the view northwards in the direction of the proposed turbine.

=====

ID number: 21 FRONHAUL COTTAGE

Is there a Direct Impact: No

Is there an Indirect Impact: No

Overall Impact: None

The proposed turbine would not be visible from here as the slope and mature trees block the view northwards towards the turbine site. The development would not affect the setting of this listed cottage.

=====

ID number:	22	PANTYFFYNNON	COTTAGE
	<i>Is there a Direct Impact:</i>	No	
	<i>Is there an Indirect Impact:</i>	Yes	Intervisibility
Overall Impact:	Very Low		The proposed wind turbine would be visible from this location, over 350m to the north-northwest. The cottage aspect is to the west-southwest, however. The turbine would not affect its setting.
=====			
ID number:	23	FFYNNON DAUDDRWS	COTTAGE
	<i>Is there a Direct Impact:</i>	No	
	<i>Is there an Indirect Impact:</i>	Yes	Intervisibility
Overall Impact:	Very Low		The proposed wind turbine would be visible from this location, over 350m to the north-northwest. The cottage site is overgrown and trees obscure the building. The turbine would not affect its setting.
=====			
ID number:	24	PANTYFFYNNON ISAF	COTTAGE
	<i>Is there a Direct Impact:</i>	No	
	<i>Is there an Indirect Impact:</i>	Yes	Intervisibility
Overall Impact:	Very Low		The proposed wind turbine would be visible nearly 450m to the north-northeast, although trees would screen the view. The turbine would not have a significant visual impact on the cottage or affect its setting.
=====			
ID number:	25	WAUNFACH	COTTAGE
	<i>Is there a Direct Impact:</i>	No	
	<i>Is there an Indirect Impact:</i>	No	
Overall Impact:	None		The proposed turbine would not be visible from this location as mature trees along the rising slope screen the views to the north-northeast of the cottage.
=====			
ID number:	26	MAESYFFYNNON; CLAWDD DU	COTTAGE
	<i>Is there a Direct Impact:</i>	No	
	<i>Is there an Indirect Impact:</i>	Yes	Intervisibility
Overall Impact:	Low		The proposed wind turbine would be visible from the cottage, over 250m to the northeast. The aspect of the cottage is to the east and trees would largely screen the view towards the turbine.
=====			

ID number: 27 BLAENPANT COTTAGE
Is there a Direct Impact: No
Is there an Indirect Impact: Yes Intervisibility
Overall Impact: Very Low
 The site of this cottage, the dwelling and associated features have been levelled, therefore the impact of the development would be minimal.

=====

ID number: 28 UNKNOWN FIELD
Is there a Direct Impact: Yes
Is there an Indirect Impact: Yes Intervisibility and additional use of field
Overall Impact: Low
 Turbine base and cable trench will be dug here and turbine erected within field. The turbine will stand in this field altering its appearance.

=====

ID number: 29 CLAWDD CAM COTTAGE
Is there a Direct Impact: No
Is there an Indirect Impact: Yes Intervisibility
Overall Impact: Very Low
 Although the turbine would be visible from the site of this cottage, the dwelling and associated features have been levelled, therefore the impact of the development would be minimal.

=====

ID number: 30 AWELFRYN COTTAGE
Is there a Direct Impact: No
Is there an Indirect Impact: Yes Intervisibility
Overall Impact: Very Low
 Although the turbine would be visible from this site, this 20th century dwelling is badly ruined, therefore the impact of the development would be minimal.

=====

ID number: 31 BRYNAWELON COTTAGE
Is there a Direct Impact: No
Is there an Indirect Impact: Yes Intervisibility
Overall Impact: Low
 The proposed wind turbine would be visible from this location, about 250m to the northwest. The cottage aspect is to the west-southwest.

=====

**Appendix B:
Written Descriptions Of Newly
Recorded Archaeological Sites**

Land west of Frenni Fach, Pembrokeshire, Historic Environment Appraisal

ID number: 22 PANTYFFYNNON COTTAGE
HER PRN: **NMR NPRN:** 0
NGR: SN2247234505 Grid reference taken at centre of site
Broadclass: Domestic
Period: Post Medieval
Form: Building **Condition:** Intact
Site Status: **SAM number:** **LB number:** 0 **grade:**
Description: Pantyffynnon cottage is not shown on Ordnance Survey maps dating to 1810 and 1831, but is listed on the 1851 census returns for Clydau parish. The house remains occupied to the present day.
Rarity: Common
Reference:
Documentation:
Group Value: One of a group of post medieval cottages built during the 19th century or later on land enclosed from the common after 1800.
Evidential Value: Standing building, in use
Historical Value: None
Aesthetic Value: None
Communal Value: None
Significance: Locally Important

ID number: 23 FFYNNON DAUDDRWS COTTAGE
HER PRN: **NMR NPRN:** 0
NGR: SN2237134427 Grid reference taken at centre of site
Broadclass: Domestic
Period: Post Medieval
Form: Building **Condition:** Ruined
Site Status: **SAM number:** **LB number:** 0 **grade:**
Description: Ffynnon Dauddrws cottage is not shown on Ordnance Survey maps dating to 1810 and 1831, and first appears on the 1871 census returns for Clydau parish. The cottage is shown and named on Ordnance Survey maps until the 1960s but by the 1980s appears to have been abandoned. An overgrown, roofed building still appears to occupy the site, but there has been no habitation here for several decades.
Rarity: Common
Reference:
Documentation:
Group Value: One of a group of post medieval cottages built during the 19th century or later on land enclosed from the common after 1800.
Evidential Value: Ruined or derelict building
Historical Value: None
Aesthetic Value: None
Communal Value: None
Significance: Locally Important

ID number: 24 PANTYFFYNNON ISAF COTTAGE
HER PRN: **NMR NPRN:** 0

Land west of Frenni Fach, Pembrokeshire, Historic Environment Appraisal

NGR: SN2236324332 Grid reference taken at centre of site
Broadclass: Domestic
Period: Post Medieval
Form: Building **Condition:** Destroyed
Site Status: **SAM number:** **LB number:** 0 **grade:**
Description: This cottage may be shown on the 1810 Ordnance Survey Original Surveyors Drawings, although this is not certain as the name does not appear on mid-19th century census returns for Clydau parish, being listed by the census for the first time in 1871. Pantyffynnon Isaf is shown and named on Ordnance Survey maps until the 1960s, although it may have been abandoned by that time and was certainly derelict by the 1980s. By the end of the 20th century the cottage and associated buildings had been removed and little evidence survives today to show where Pantyffynnon Isaf once stood.
Rarity: Common
Reference:
Documentation:
Group Value: One of a group of post medieval cottages built during the 19th century or later on land enclosed from the common after 1800.
Evidential Value: Historic mapping, slight earthwork traces
Historical Value: None
Aesthetic Value: None
Communal Value: None
Significance: Locally Important

ID number: 25 WAUNFACH COTTAGE

HER PRN: **NMR NPRN:** 0

NGR: SN2223534347 Grid reference taken at centre of site
Broadclass: Domestic
Period: Post Medieval
Form: Building **Condition:** Intact
Site Status: **SAM number:** **LB number:** 0 **grade:**
Description: Waunfach seems to have been built during the 1880s. It is not listed on the 1881 Clydau parish census but does appear on the 1889 1:2500 Ordnance Survey map, though apparently as an unnamed building under construction. It is named on the 1891 parish census and had been inhabited to the present day.
Rarity: Common
Reference:
Documentation:
Group Value: One of a group of post medieval cottages built during the 19th century or later on land enclosed from the common after 1800.
Evidential Value: Standing building, in use
Historical Value: None
Aesthetic Value: None
Communal Value: None
Significance: Locally Important

ID number: 26 MAESYFFYNNON; CLAWDD DU COTTAGE

HER PRN: **NMR NPRN:** 0

NGR: SN2216034524 Grid reference taken at centre of site

Broadclass: Domestic

Period: Post Medieval

Form: Complex **Condition:** Intact

Site Status: **SAM number:** **LB number:** 0 **grade:**

Description: Originally known as Clawdd Du, this cottage is not shown on Ordnance Survey maps dating to 1810 and 1831 but is listed on the 1841 census returns for Clydau parish. It also seems to appear on the 1844 Penrydd parish tithe map, although the building may not be in exactly the same position as the present house. The name was changed to Maesyffynnon by the 1980s and the house remains occupied to the present day.

Rarity: Common

Reference:

Documentation:

Group Value: One of a group of post medieval cottages built during the 19th century or later on land enclosed from the common after 1800.

Evidential Value: Standing building

Historical Value: None

Aesthetic Value: None

Communal Value: None

Significance: Locally Important

ID number: 27 **BLAENPANT** **COTTAGE**

HER PRN: **NMR NPRN:** 0

NGR: SN2202034580 Grid reference taken at centre of site

Broadclass: Domestic

Period: Post Medieval

Form: Building **Condition:** Destroyed

Site Status: **SAM number:** **LB number:** 0 **grade:**

Description: This cottage appears on the 1844 Penrydd tithe map. It is also included in the parish census returns from 1851 until the end of the 19th century. Blaenpant had been abandoned by the mid-20th century and the cottage and associated features have since been levelled and the land ploughed and improved, leaving very little evidence there was a settlement here.

Rarity: Common

Reference:

Documentation:

Group Value: One of a group of post medieval cottages built during the 19th century or later on land enclosed from the common after 1800.

Evidential Value: Historic mapping, slight earthworks survive

Historical Value: None

Aesthetic Value: None

Communal Value: None

Significance: Locally Important

ID number: 28 **UNKNOWN** **FIELD**

HER PRN: **NMR NPRN:** 0

Land west of Frenni Fach, Pembrokeshire, Historic Environment Appraisal

NGR: SN2225234748 Grid reference taken at centre of site
Broadclass: Agriculture and Subsistence
Period: Post Medieval
Form: Earthwork **Condition:** Intact
Site Status: **SAM number:** **LB number:** 0 **grade:**
Description: This triangular field parcel was enclosed out of the area of common land on the Frenni Fach in recent times. It is not shown as an enclosed field on Ordnance Survey maps until the 1:2500 map published in 1980. Its boundaries mostly consist of post and wire fencing alongside trackways that run to the east and west of the parcel. Along its southern edge is a low earth bank and fence, which first appeared on the 1953 1:10560 Ordnance Survey map.
Rarity: Common
Reference:
Documentation:
Group Value: Part of a 19th century field system created out of former common land
Evidential Value: Field parcel still in use
Historical Value: None
Aesthetic Value: None
Communal Value: None
Significance: Minor Importance

ID number: 29 CLAWDD CAM COTTAGE
HER PRN: **NMR NPRN:** 0
NGR: SN2204334857 Grid reference taken at centre of site
Broadclass: Domestic
Period: Post Medieval
Form: Building **Condition:** Destroyed
Site Status: **SAM number:** **LB number:** 0 **grade:**
Description: This cottage appears on the 1844 Penrydd tithe map and is also included in the census returns throughout the 19th century. It had been abandoned by the mid-20th century and the house, buildings and field system have been removed as a result of 20th century land improvement.
Rarity: Common
Reference:
Documentation:
Group Value: One of a group of post medieval cottages built during the 19th century or later on land enclosed from the common after 1800.
Evidential Value: Historic mapping, slight earthworks survive
Historical Value: None
Aesthetic Value: None
Communal Value: None
Significance: Locally Important

ID number: 30 AWELFRYN COTTAGE
HER PRN: **NMR NPRN:** 0
NGR: SN2218134786 Grid reference taken at centre of site
Broadclass: Domestic

Period: Modern
Form: Building **Condition:** Ruined
Site Status: **SAM number:** **LB number:** 0 **grade:**
Description: This small cottage first appears on the 1953 Ordnance Survey map and would appear to have originated in the first part of the 20th century. It was abandoned and ruined by the end of the 20th century.

Rarity: Common

Reference:

Documentation:

Group Value: One of a group of post medieval cottages built during the 19th century or later on land enclosed from the common after 1800.

Evidential Value: Ruined building

Historical Value: None

Aesthetic Value: None

Communal Value: None

Significance: Locally Important

ID number: 31 BRYNAWELON COTTAGE

HER PRN: **NMR NPRN:** 0

NGR: SN2244734640 Grid reference taken at centre of site

Broadclass: Domestic

Period: Modern

Form: Building

Condition:

Site Status: **SAM number:** **LB number:** 0 **grade:**

Description: A small cottage first appears here on the 1980 Ordnance Survey map and would appear to have originated during the second half of the 20th century. It is not shown on 1953 or 1964 OS maps. It remains in use as a dwelling in the early 21st century, although the present house is not shown even on the 1980 OS map, which shows only a smaller building to the west of the present dwelling.

Rarity: Common

Reference:

Documentation:

Group Value: One of a group of post medieval cottages built during the 19th century or later on land enclosed from the common after 1800.

Evidential Value: Standing building, in use

Historical Value: None

Aesthetic Value: None

Communal Value: None

Significance: Locally Important

Appendix C:

Site Appraisals Within Study Area

Land west of Frenni Fach, Pembrokeshire, Historic Environment Appraisal

ID number: 1 FRENNI FAWR Y ROUND BARROW
HER PRN: 1092 **NMR NPRN:**
NGR: SN2028134953 Grid reference taken at centre of site
Broadclass: Religious Ritual and Funerary
Period: Bronze Age
Form: Earthwork **Condition:** Damaged
Site Status: Scheduled Ancient Monument **SAM number:** PE291B **LB number:** **grade:**
Rarity: Not rare
Reference:
Documentation:
Group Value: One of several Bronze Age monuments found on high ground to the north and east of the upper Tâf valley and 4 barrows on Frenni Fawr itself
Evidential Value: Denuded stone and earth mound
Historical Value: Mentioned in antiquarian and archaeological sources
Aesthetic Value: None
Communal Value: None
Significance: Nationally Important

ID number: 2 Y FRENNI FAWR ROUND BARROW
HER PRN: 1093 **NMR NPRN:**
NGR: SN2030134916 Grid reference taken at centre of site
Broadclass: Religious Ritual and Funerary
Period: Bronze Age
Form: Earthwork **Condition:** Near Intact
Site Status: Scheduled Ancient Monument **SAM number:** PE291A **LB number:** **grade:**
Rarity: Not rare
Reference: Regional HER
Documentation:
Group Value: One of several Bronze Age monuments found on high ground to the north and east of the upper Tâf valley and 4 barrows on Frenni Fawr itself
Evidential Value: Denuded stone and earth mound
Historical Value: Mentioned in antiquarian and archaeological sources
Aesthetic Value: None
Communal Value: None
Significance: Nationally Important

ID number: 3 FRENNI FAWR Y ROUND BARROW
HER PRN: 1094 **NMR NPRN:** 304119
NGR: SN2065134748 Grid reference taken at centre of site
Broadclass: Religious Ritual and Funerary
Period: Bronze Age
Form: Earthwork **Condition:** Near Intact
Site Status: Scheduled Ancient **SAM number:** PE290 **LB number:** **grade:**

Land west of Frenni Fach, Pembrokeshire, Historic Environment Appraisal

Monument

Rarity: Not rare

Reference: Regional HER

Documentation:

Group Value: One of several Bronze Age monuments found on high ground to the north and east of the upper Tâf valley and 4 barrows on Frenni Fawr itself

Evidential Value: Denuded stone and earth mound

Historical Value: Mentioned in antiquarian and archaeological sources

Aesthetic Value: None

Communal Value: None

Significance: Nationally Important

ID number: 4 FRENNI FACH ROUND BARROW

HER PRN: 1096 **NMR NPRN:** 304115

NGR: SN2259334862 Grid reference taken at centre of site

Broadclass: Religious Ritual and Funerary

Period: Bronze Age

Form: Earthwork **Condition:** Damaged

Site Status: Scheduled Ancient Monument **SAM number:** PE204 **LB number:** **grade:**

Rarity: Not rare

Reference: Regional HER

Documentation:

Group Value: One of several Bronze Age monuments found on high ground to the north and east of the upper Tâf valley

Evidential Value: A damaged but substantial earthwork mound

Historical Value: Mentioned in antiquarian and archaeological sources

Aesthetic Value: None

Communal Value: None

Significance: Nationally Important

ID number: 5 BWLCH-BLAEN-CUERFAN FINDSPOT

HER PRN: 1097 **NMR NPRN:**

NGR: SN230337 Grid reference taken at centre of site

Broadclass: Object

Period: Neolithic

Form: Finds **Condition:** Unknown

Site Status: **SAM number:** **LB number:** **grade:**

Rarity: Not common

Reference: Regional HER

Documentation:

Group Value: None

Evidential Value: Documentary only

Historical Value: Mentioned in antiquarian sources

Aesthetic Value: None
Communal Value: None
Significance: Regionally Important

ID number: 6 DOLAU-LLANERCH DWELLING
HER PRN: 1099 **NMR NPRN:** 21893
NGR: SN23883493 Grid reference taken at centre of site
Broadclass: Domestic
Period: Medieval
Form: Documents **Condition:** Unknown
Site Status: **SAM number:** **LB number:** **grade:**
Rarity: Common
Reference: Regional HER
Documentation:
Group Value: None
Evidential Value: Documents only
Historical Value: Mentioned in antiquarian sources
Aesthetic Value: None
Communal Value: None
Significance: Locally Important

ID number: 7 CRUG Y MYNACH ROUND BARROW
HER PRN: 1100 **NMR NPRN:**
NGR: SN22053307 Grid reference taken at centre of site
Broadclass: Religious Ritual and Funerary
Period: Bronze Age
Form: Other Structure **Condition:** Destroyed
Site Status: **SAM number:** **LB number:** **grade:**
Rarity: Not rare
Reference: Regional HER
Documentation:
Group Value: One of several Bronze Age monuments found on high ground to the north and east of the upper Tâf valley
Evidential Value: Documentary sources, the barrow was destroyed in the 19th century
Historical Value: Mentioned in antiquarian sources
Aesthetic Value: None
Communal Value: None
Significance: Regionally Important

ID number: 8 FFYNNON DDWYSANT HOLY WELL
HER PRN: 5086 **NMR NPRN:** 32469
NGR: SN2206536726 Grid reference taken at centre of site
Broadclass: Religious Ritual and Funerary; Water Supply and

Drainage

Period: Medieval
Form: Landform **Condition:** Unknown
Site Status: **SAM number:** **LB number:** **grade:**
Rarity: Not rare
Reference: Regional HER
Documentation:
Group Value: None
Evidential Value: Place name only
Historical Value: Mentioned in antiquarian sources
Aesthetic Value: None
Communal Value: None
Significance: Locally Important

ID number: 9 LLANGENE FAWR;LLAN CHURCH,BISHOP
 GENEU HOUSE

HER PRN: 12107 **NMR NPRN:**

NGR: SN222339 Unknown

Broadclass: Religious Ritual and Funerary

Period: Early Medieval
Form: Documents;Place-name **Condition:** Unknown
Site Status: **SAM number:** **LB number:** **grade:**
Rarity: Rare
Reference: Regional HER
Documentation:
Group Value: Reputedly one of the seven pre-Norman Bishop Houses of Dyfed was located near here.
Evidential Value: Place name and documentary only. A Llangenau Fawr is named in early sources as one of the pre-Norman Bishop Houses of Dyfed, but no archaeological evidence has been found to prove its location or existence.
Historical Value: Mentioned in historical sources
Aesthetic Value: None
Communal Value: None
Significance: Unknown

ID number: 10 MAES-Y-LLAN UNKNOWN

HER PRN: 12108 **NMR NPRN:**

NGR: SN22763325 Grid reference taken at centre of site

Broadclass: Unassigned

Period: Unknown
Form: Place-name **Condition:**
Site Status: **SAM number:** **LB number:** **grade:**
Rarity: Not rare
Reference: Regional HER

Documentation:

Group Value: None
Evidential Value: Place name only
Historical Value: None
Aesthetic Value: None
Communal Value: None
Significance: Unknown

ID number: 11 FFYNNON-HAULOG WELL

HER PRN: 15306 **NMR NPRN:**

NGR: SN23263410 Grid reference taken at centre of site

Broadclass: Water Supply and Drainage

Period: Post Medieval

Form: Place-name

Condition:

Site Status:

SAM number:

LB number:

grade:

Rarity: Common

Reference: Regional

Documentation:

Group Value: None
Evidential Value: Place name only
Historical Value: None
Aesthetic Value: None
Communal Value: None
Significance: Minor Importance

ID number: 12 FFYNNON-DAUDDRWS WELL

HER PRN: 15308 **NMR NPRN:**

NGR: SN22383445 Grid reference taken at centre of site

Broadclass: Water Supply and Drainage

Period: Post Medieval

Form: Other Structure

Condition: Unknown

Site Status:

SAM number:

LB number:

grade:

Rarity: Common

Reference: Regional HER

Documentation:

Group Value: None
Evidential Value: A cottage of this name is shown here on 19th and 20th century OS maps, it is now derelict. No well is shown on historic OS mapping.
Historical Value: None
Aesthetic Value: None
Communal Value: None
Significance: Minor Importance

ID number: 13 CLAWDD DU GRAVEL PIT
HER PRN: 15309 **NMR NPRN:**
NGR: SN2213234490 Grid reference taken at centre of site
Broadclass: Industrial
Period: Post Medieval
Form: Earthwork **Condition:** Disused
Site Status: **SAM number:** **LB number:** **grade:**
Rarity: Common
Reference: Regional HER
Documentation:
Group Value: None
Evidential Value: Shown on 1907 OS map, now survives as denuded earthwork feature
Historical Value: None
Aesthetic Value: None
Communal Value: None
Significance: Minor Importance

ID number: 14 FFYNNON-GASEG WELL
HER PRN: 15313 **NMR NPRN:**
NGR: SN2226033077 Grid reference taken at centre of site
Broadclass: Water Supply and Drainage
Period: Post Medieval
Form: Other Structure **Condition:** Unknown
Site Status: **SAM number:** **LB number:** **grade:**
Rarity: Common
Reference:
Documentation:
Group Value: None
Evidential Value: No well is shown on historic OS mapping at this location.
Historical Value: None
Aesthetic Value: None
Communal Value: None
Significance: Minor Importance

ID number: 15 CWM GORLLWYN GRAVEL PIT
HER PRN: 15446 **NMR NPRN:**
NGR: SN2301235328 Grid reference taken at centre of site
Broadclass: Industrial
Period: Post Medieval
Form: Earthwork **Condition:** Unknown
Site Status: **SAM number:** **LB number:** **grade:**
Rarity: Common

Reference: Regional HER
Documentation:
Group Value: None
Evidential Value: Earthwork traces remain in field
Historical Value: None
Aesthetic Value: None
Communal Value: None
Significance: Minor Importance

ID number: 16 GLOGUE FARMHOUSE FARMHOUSE
HER PRN: 38322 **NMR NPRN:**
NGR: SN2153633023 Grid reference taken at centre of site
Broadclass: Domestic
Period: Post Medieval
Form: Building **Condition:** Intact
Site Status: Listed Building **SAM number:** **LB number:** 19095
grade: II
Rarity: Common
Reference: Regional HER
Documentation:
Group Value: Part of the building complex at Glogue Farm
Evidential Value: Standing building under restoration
Historical Value: Described in Cadw's listing description
Aesthetic Value: None
Communal Value: None
Significance: Nationally Important

ID number: 17 PENGRAIG WOOLLEN MILL
HER PRN: 45390 **NMR NPRN:**
NGR: SN21343609 Grid reference taken at centre of site
Broadclass: Industrial
Period: Post Medieval
Form: Place-name **Condition:** Ruined
Site Status: **SAM number:** **LB number:** **grade:**
Rarity: Not rare
Reference: Regional HER
Documentation:
Group Value: None
Evidential Value: Shown on 19th century OS maps but abandoned and ruined by the second half of the 20th century
Historical Value: None
Aesthetic Value: None
Communal Value: None

Significance: Locally Important

ID number: 18 FRENNI FAWR ROUND BARROW CEMETERY

HER PRN: 48372 **NMR NPRN:** 304096

NGR: SN2028134953 Grid reference taken at centre of site

Broadclass: Religious Ritual and Funerary

Period: Bronze Age

Form: Complex **Condition:** Various

Site Status: Scheduled Ancient Monument **SAM number:** PE291 **LB number:** **grade:**

Rarity: Not rare

Reference: Regional HER

Documentation:

Group Value: This Round Barrow Cemetery includes four barrows on the top of Frenni Fawr (PRNs 1001, 1091, 1092 and 1093).

Evidential Value: All four barrows survive as substantial mounds, though with some damage

Historical Value: Mentioned in antiquarian and archaeological sources

Aesthetic Value: None

Communal Value: None

Significance: Nationally Important

ID number: 19 LOFTED RANGE AT GLOGUE FARM OUTBUILDING FARM

HER PRN: 59641 **NMR NPRN:**

NGR: SN2150133037 Grid reference taken at centre of site

Broadclass: Agriculture and Subsistence

Period: Post Medieval

Form: Building **Condition:** Damaged

Site Status: Listed Building **SAM number:** **LB number:** 19096

grade: II

Rarity: Not rare

Reference: Regional HER

Documentation:

Group Value: Part of the building complex at Glogue Farm

Evidential Value: Standing building

Historical Value: Described in Cadw's listing description

Aesthetic Value: None

Communal Value: None

Significance: Nationally Important

ID number: 20 STABLE RANGE AT GLOGUE FARM OUTBUILDING FARM

HER PRN: 59642 **NMR NPRN:**

Land west of Frenni Fach, Pembrokeshire, Historic Environment Appraisal

NGR: SN2152033074 Grid reference taken at centre of site
Broadclass: Agriculture and Subsistence
Period: Post Medieval
Form: Building **Condition:** Intact
Site Status: Listed Building **SAM number:** **LB number:** 19097
grade: II
Rarity: Not rare
Reference: Regional HER
Documentation:
Group Value: Part of the building complex at Glogue Farm
Evidential Value: Standing building
Historical Value: Described in Cadw's listing description
Aesthetic Value: None
Communal Value: None
Significance: Nationally Important

ID number: 21 FRONHAUL COTTAGE
HER PRN: 60517 **NMR NPRN:**
NGR: SN2227834201 Grid reference taken at centre of site
Broadclass: Domestic
Period: Post Medieval
Form: Building **Condition:** Intact
Site Status: Listed Building **SAM number:** **LB number:** 83056
grade: II
Rarity: Common
Reference: Regional HER
Documentation:
Group Value: None
Evidential Value: Standing building, still in use
Historical Value: None
Aesthetic Value: None
Communal Value: None
Significance: Nationally Important

ID number: 22 PANTYFFYNNON COTTAGE
HER PRN: **NMR NPRN:** 0
NGR: SN2247234505 Grid reference taken at centre of site
Broadclass: Domestic
Period: Post Medieval
Form: Building **Condition:** Intact
Site Status: **SAM number:** **LB number:** 0 **grade:**
Rarity: Common
Reference:

Documentation:

Group Value: One of a group of post medieval cottages built during the 19th century or later on land enclosed from the common after 1800.

Evidential Value: Standing building, in use

Historical Value: None

Aesthetic Value: None

Communal Value: None

Significance: Locally Important

ID number: 23 FFYNNON DAUDDRWS COTTAGE

HER PRN: **NMR NPRN:** 0

NGR: SN2237134427 Grid reference taken at centre of site

Broadclass: Domestic

Period: Post Medieval

Form: Building **Condition:** Ruined

Site Status: **SAM number:** **LB number:** 0 **grade:**

Rarity: Common

Reference:

Documentation:

Group Value: One of a group of post medieval cottages built during the 19th century or later on land enclosed from the common after 1800.

Evidential Value: Ruined or derelict building

Historical Value: None

Aesthetic Value: None

Communal Value: None

Significance: Locally Important

ID number: 24 PANTYFFYNNON ISAF COTTAGE

HER PRN: **NMR NPRN:** 0

NGR: SN2236324332 Grid reference taken at centre of site

Broadclass: Domestic

Period: Post Medieval

Form: Building **Condition:** Destroyed

Site Status: **SAM number:** **LB number:** 0 **grade:**

Rarity: Common

Reference:

Documentation:

Group Value: One of a group of post medieval cottages built during the 19th century or later on land enclosed from the common after 1800.

Evidential Value: Historic mapping, slight earthwork traces

Historical Value: None

Aesthetic Value: None

Communal Value: None

Significance: Locally Important

ID number: 25 WAUNFACH COTTAGE
HER PRN: **NMR NPRN:** 0
NGR: SN2223534347 Grid reference taken at centre of site
Broadclass: Domestic
Period: Post Medieval
Form: Building **Condition:** Intact
Site Status: **SAM number:** **LB number:** 0 **grade:**
Rarity: Common
Reference:
Documentation:
Group Value: One of a group of post medieval cottages built during the 19th century or later on land enclosed from the common after 1800.
Evidential Value: Standing building, in use
Historical Value: None
Aesthetic Value: None
Communal Value: None
Significance: Locally Important

ID number: 26 MAESYFFYNNON; CLAWDD DU COTTAGE
HER PRN: **NMR NPRN:** 0
NGR: SN2216034524 Grid reference taken at centre of site
Broadclass: Domestic
Period: Post Medieval
Form: Complex **Condition:** Intact
Site Status: **SAM number:** **LB number:** 0 **grade:**
Rarity: Common
Reference:
Documentation:
Group Value: One of a group of post medieval cottages built during the 19th century or later on land enclosed from the common after 1800.
Evidential Value: Standing building
Historical Value: None
Aesthetic Value: None
Communal Value: None
Significance: Locally Important

ID number: 27 BLAENPANT COTTAGE
HER PRN: **NMR NPRN:** 0
NGR: SN2202034580 Grid reference taken at centre of site
Broadclass: Domestic
Period: Post Medieval

Land west of Frenni Fach, Pembrokeshire, Historic Environment Appraisal

Form: Building **Condition:** Destroyed
Site Status: **SAM number:** **LB number:** 0 **grade:**
Rarity: Common
Reference:
Documentation:
Group Value: One of a group of post medieval cottages built during the 19th century or later on land enclosed from the common after 1800.
Evidential Value: Historic mapping, slight earthworks survive
Historical Value: None
Aesthetic Value: None
Communal Value: None
Significance: Locally Important

ID number: 28 UNKNOWN FIELD

HER PRN: **NMR NPRN:** 0

NGR: SN2225234748 Grid reference taken at centre of site

Broadclass: Agriculture and Subsistence

Period: Post Medieval

Form: Earthwork

Condition: Intact

Site Status: **SAM number:** **LB number:** 0 **grade:**

Rarity: Common

Reference:

Documentation:

Group Value: Part of a 19th century field system created out of former common land

Evidential Value: Field parcel still in use

Historical Value: None

Aesthetic Value: None

Communal Value: None

Significance: Minor Importance

ID number: 29 CLAWDD CAM COTTAGE

HER PRN: **NMR NPRN:** 0

NGR: SN2204334857 Grid reference taken at centre of site

Broadclass: Domestic

Period: Post Medieval

Form: Building

Condition: Destroyed

Site Status: **SAM number:** **LB number:** 0 **grade:**

Rarity: Common

Reference:

Documentation:

Group Value: One of a group of post medieval cottages built during the 19th century or later on land enclosed from the common after 1800.

Evidential Value: Historic mapping, slight earthworks survive

Land west of Frenni Fach, Pembrokeshire, Historic Environment Appraisal

Historical Value: None
Aesthetic Value: None
Communal Value: None
Significance: Locally Important

ID number: 30 AWELFRYN COTTAGE

HER PRN: **NMR NPRN:** 0

NGR: SN2218134786 Grid reference taken at centre of site

Broadclass: Domestic

Period: Modern

Form: Building

Condition: Ruined

Site Status: **SAM number:** **LB number:** 0 **grade:**

Rarity: Common

Reference:

Documentation:

Group Value: One of a group of post medieval cottages built during the 19th century or later on land enclosed from the common after 1800.

Evidential Value: Ruined building

Historical Value: None

Aesthetic Value: None

Communal Value: None

Significance: Locally Important

ID number: 31 BRYNAWELON COTTAGE

HER PRN: **NMR NPRN:** 0

NGR: SN2244734640 Grid reference taken at centre of site

Broadclass: Domestic

Period: Modern

Form: Building

Condition:

Site Status: **SAM number:** **LB number:** 0 **grade:**

Rarity: Common

Reference:

Documentation:

Group Value: One of a group of post medieval cottages built during the 19th century or later on land enclosed from the common after 1800.

Evidential Value: Standing building, in use

Historical Value: None

Aesthetic Value: None

Communal Value: None

Significance: Locally Important

