

Uplands Initiative Black Mountains Central (North)

Archaeological Survey (Part Two)



For: The Royal Commission on the Ancient
and Historical Monuments of Wales

February 2008



**Uplands Initiative
Black Mountains Central (North)**

**Archaeological Survey
(Part Two)**

By

Jenny Hall MIFA & Paul Sambrook
Trysor

Trysor Project No. 2008/109

**For: The Royal Commission on the Ancient
and Historical Monuments of Wales**

Royal Commission Ref. No. RCS 1/2/66

February 2008



Introduction

This is the second part of a two part report.

Part One includes a synthesis of the results of fieldwork carried out by Trysor in the Black Mountains Central (N) study area during 2007.

Part Two includes location maps and the site gazetteer based on the findings of the fieldwork.

The layout of the report is self-explanatory; the site location maps (11 figures in total) precede the printout of the Site Gazetteer on page 14.

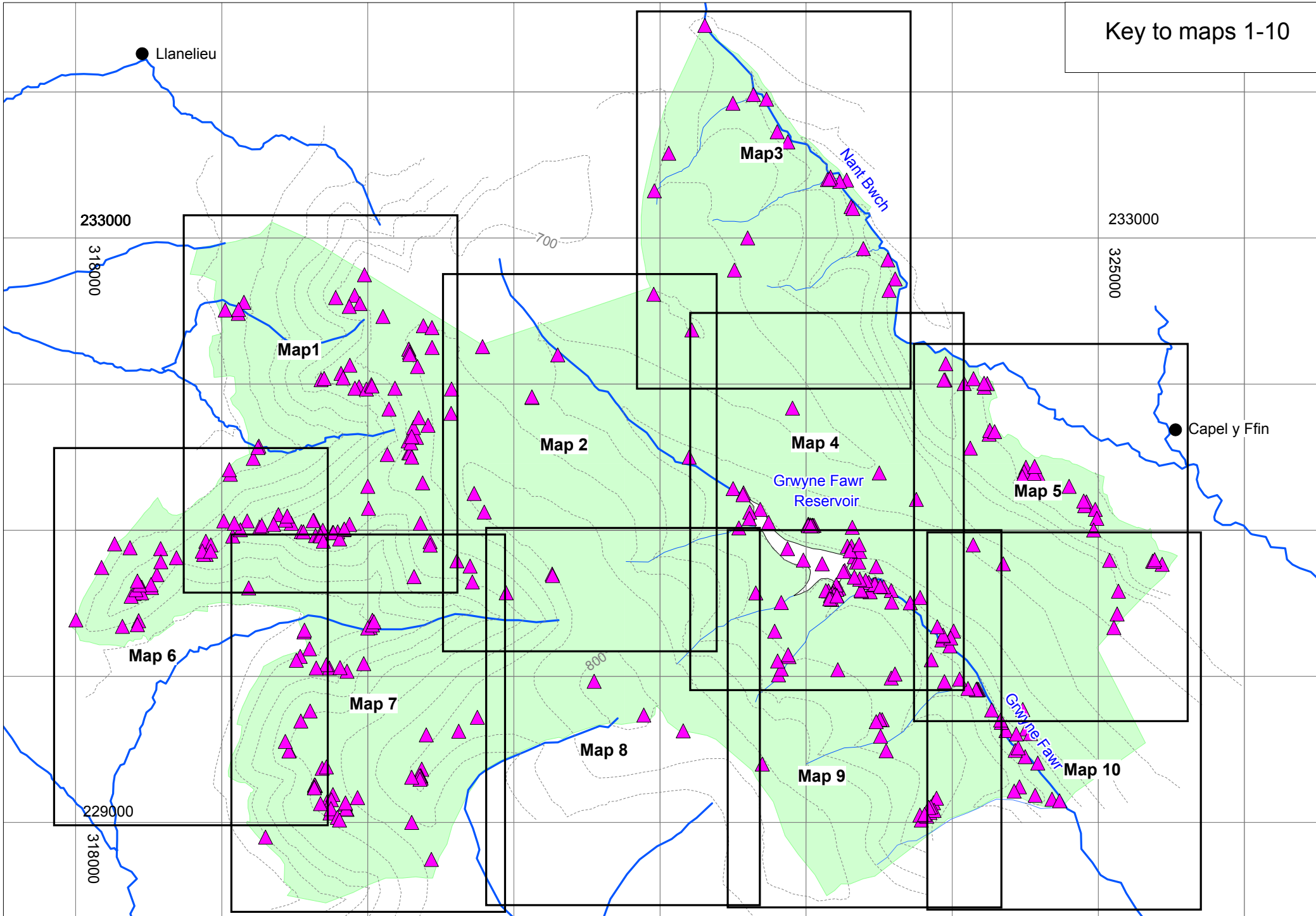
The location maps use the 2nd Edition Ordnance Survey maps of 1905 as background data as supplied by the RCAHMW for the use of the project

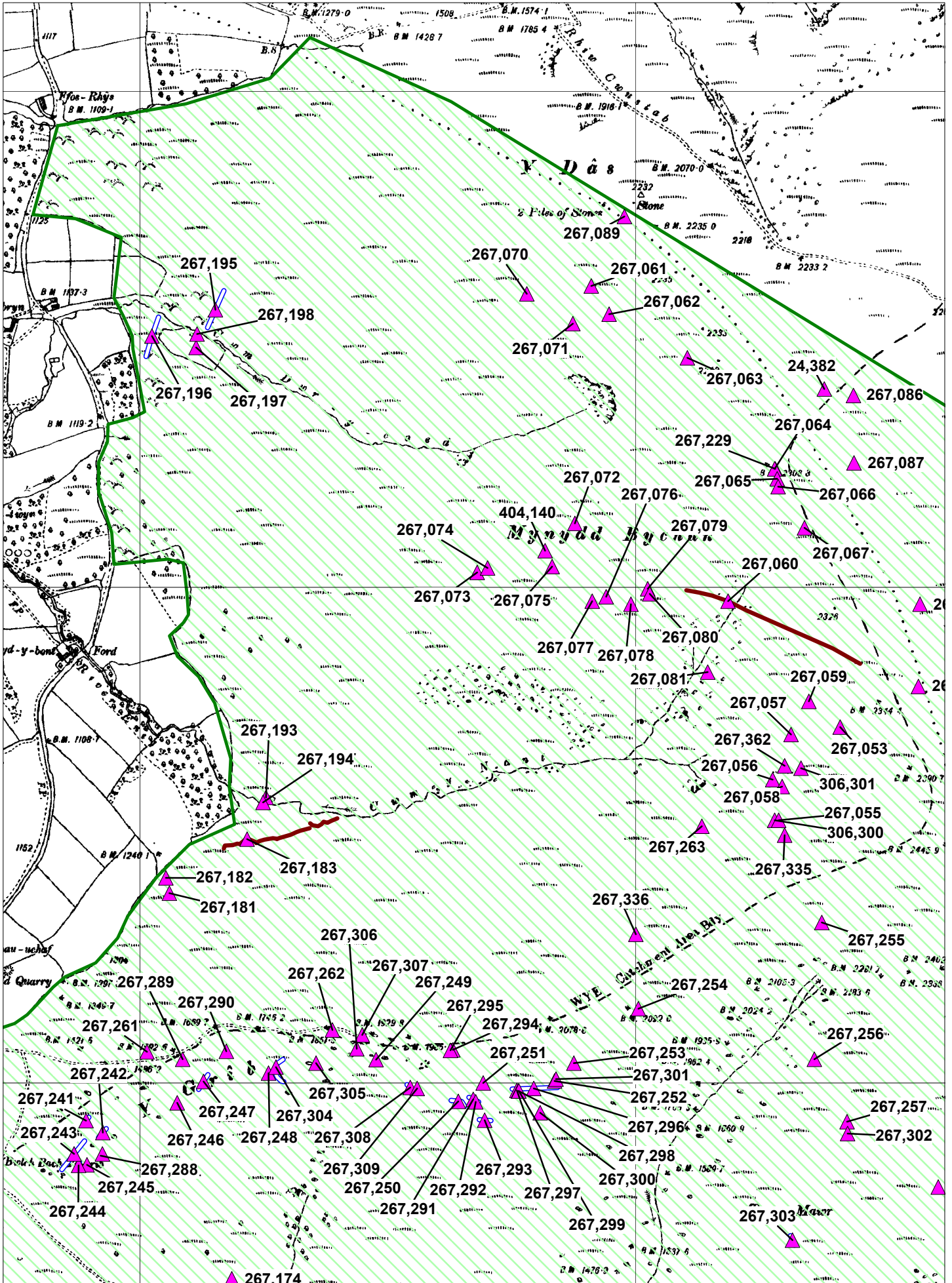
The Historical Map Data is © and database right Crown copyright and Landmark Information Group Ltd. All rights reserved. The archaeological data superimposed on the map is Crown copyright: RCAHMW, 2004.

The site gazetteer itself is a copy of the information in the project database submitted to the RCAHMW in digital format

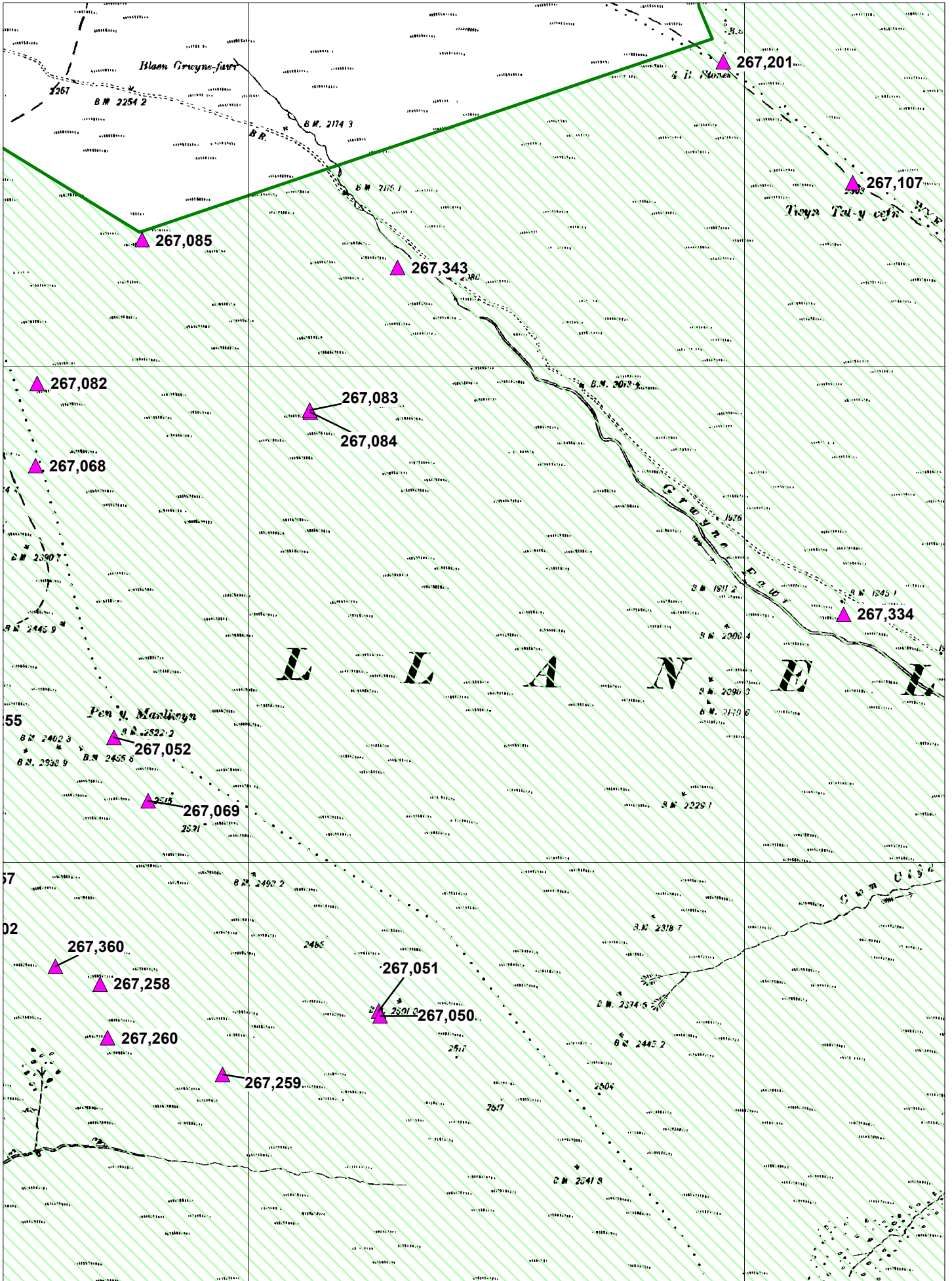
Jenny Hall & Paul Sambrook
Trysor

Key to maps 1-10

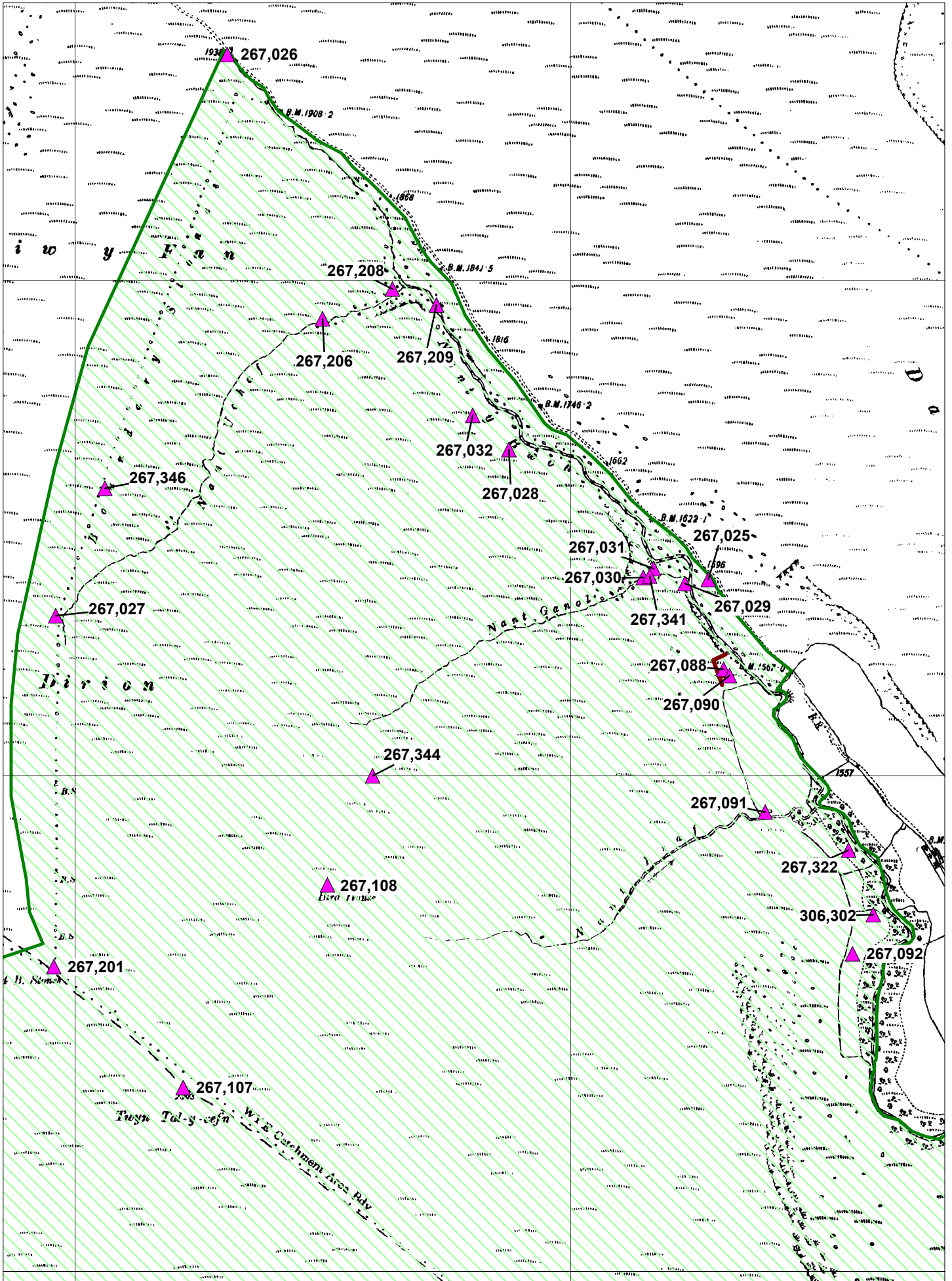




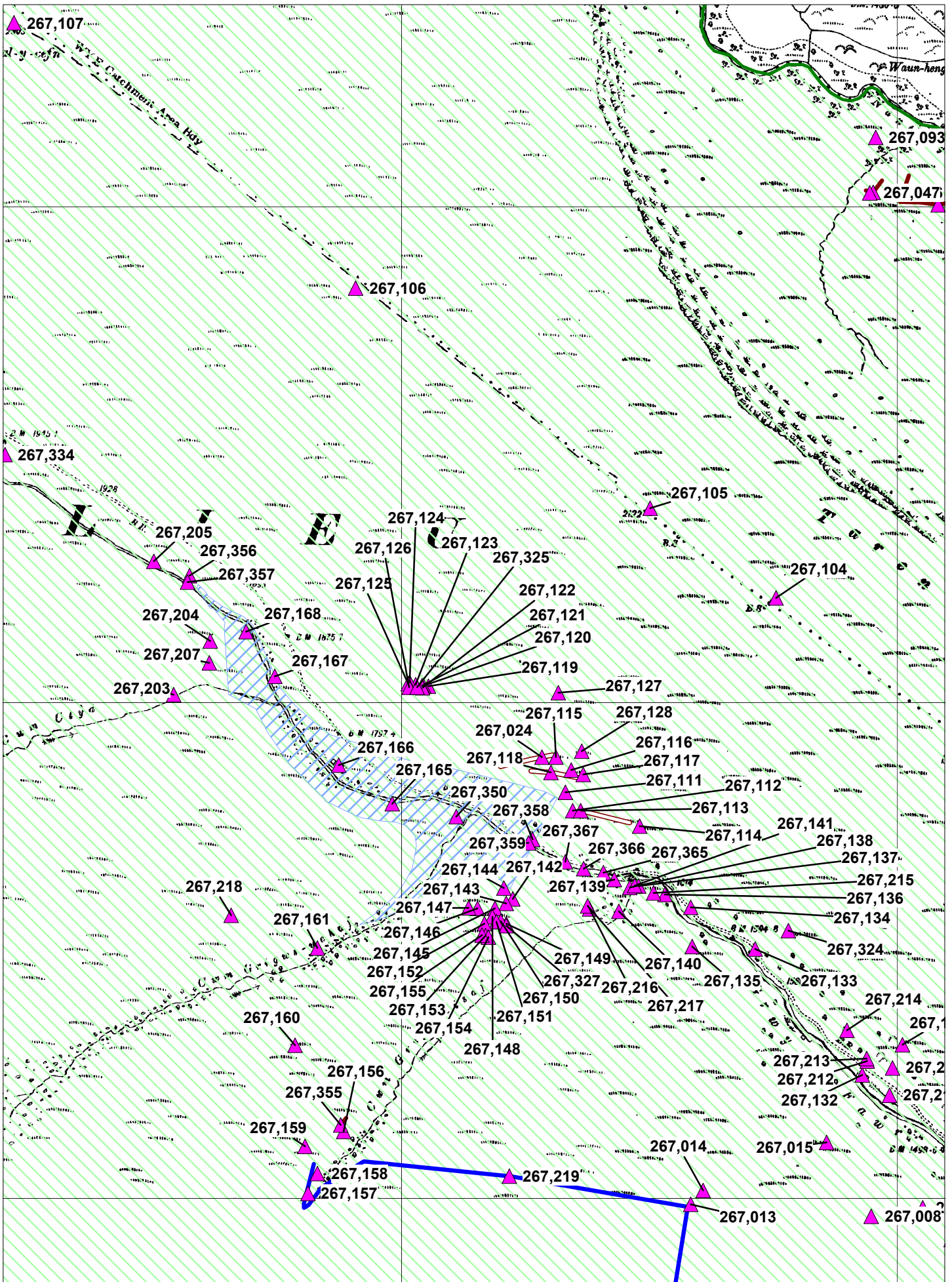
The Historical Map Data is © and database right Crown copyright and Landmark Information Group Ltd. All rights reserved. The archaeological data superimposed on the map is Crown copyright: RCAHMW, 2004.



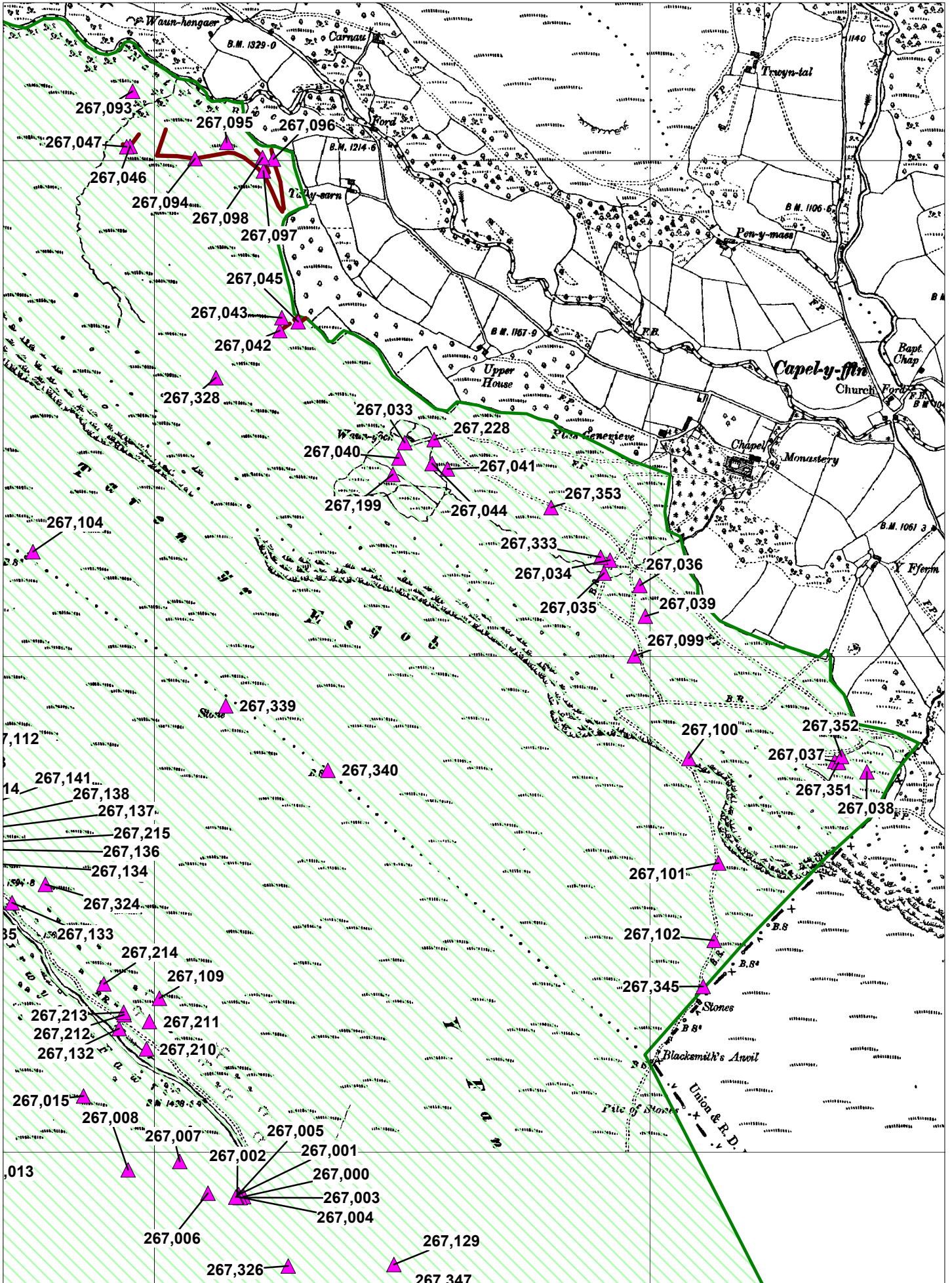
The Historical Map Data is © and database right Crown copyright and Landmark Information Group Ltd. All rights reserved. The archaeological data superimposed on the map is Crown copyright: RCAHMW, 2004.



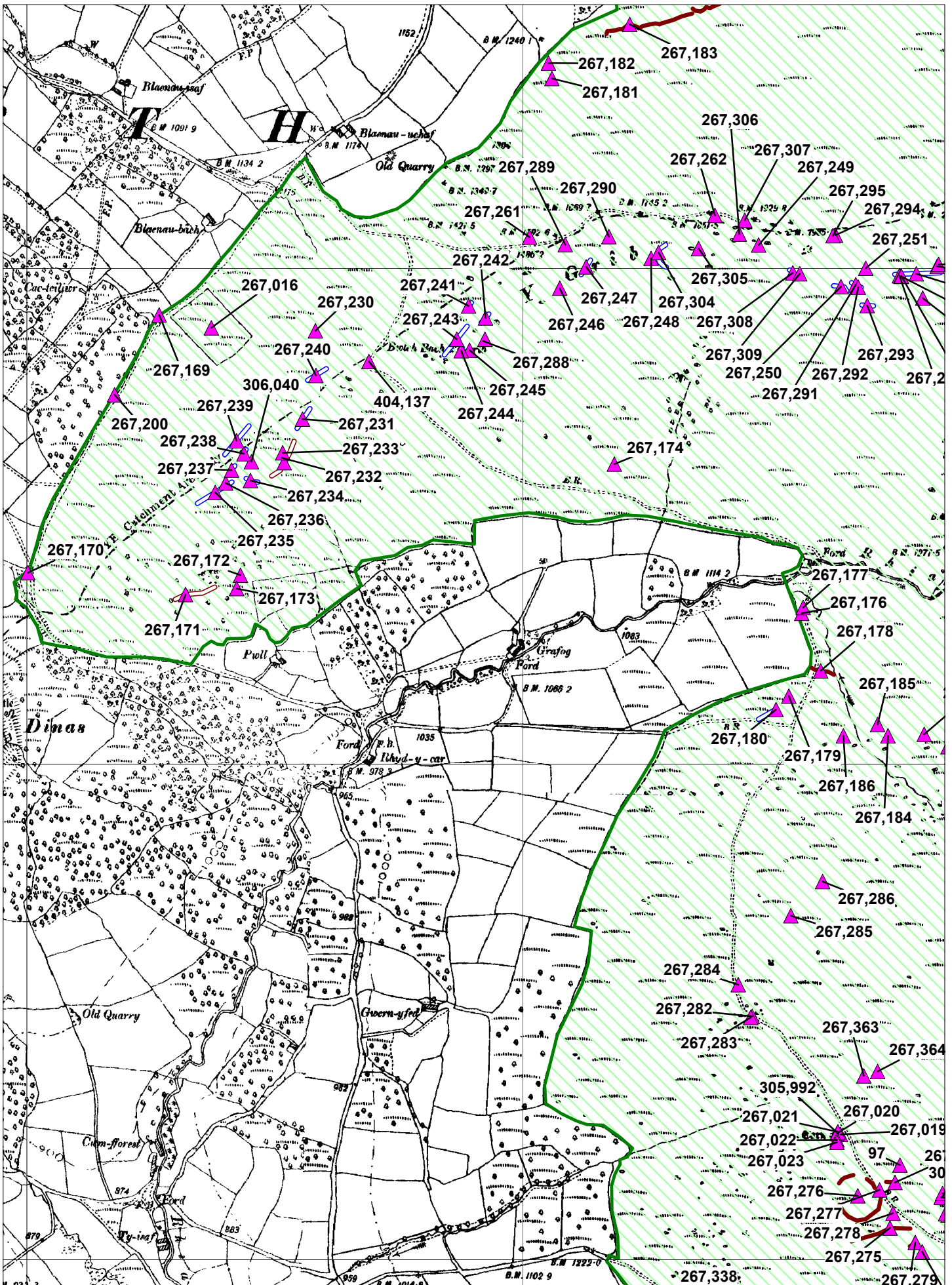
The Historical Map Data is © and database right Crown copyright and Landmark Information Group Ltd. All rights reserved. The archaeological data superimposed on the map is Crown copyright: RCAHMW, 2004.



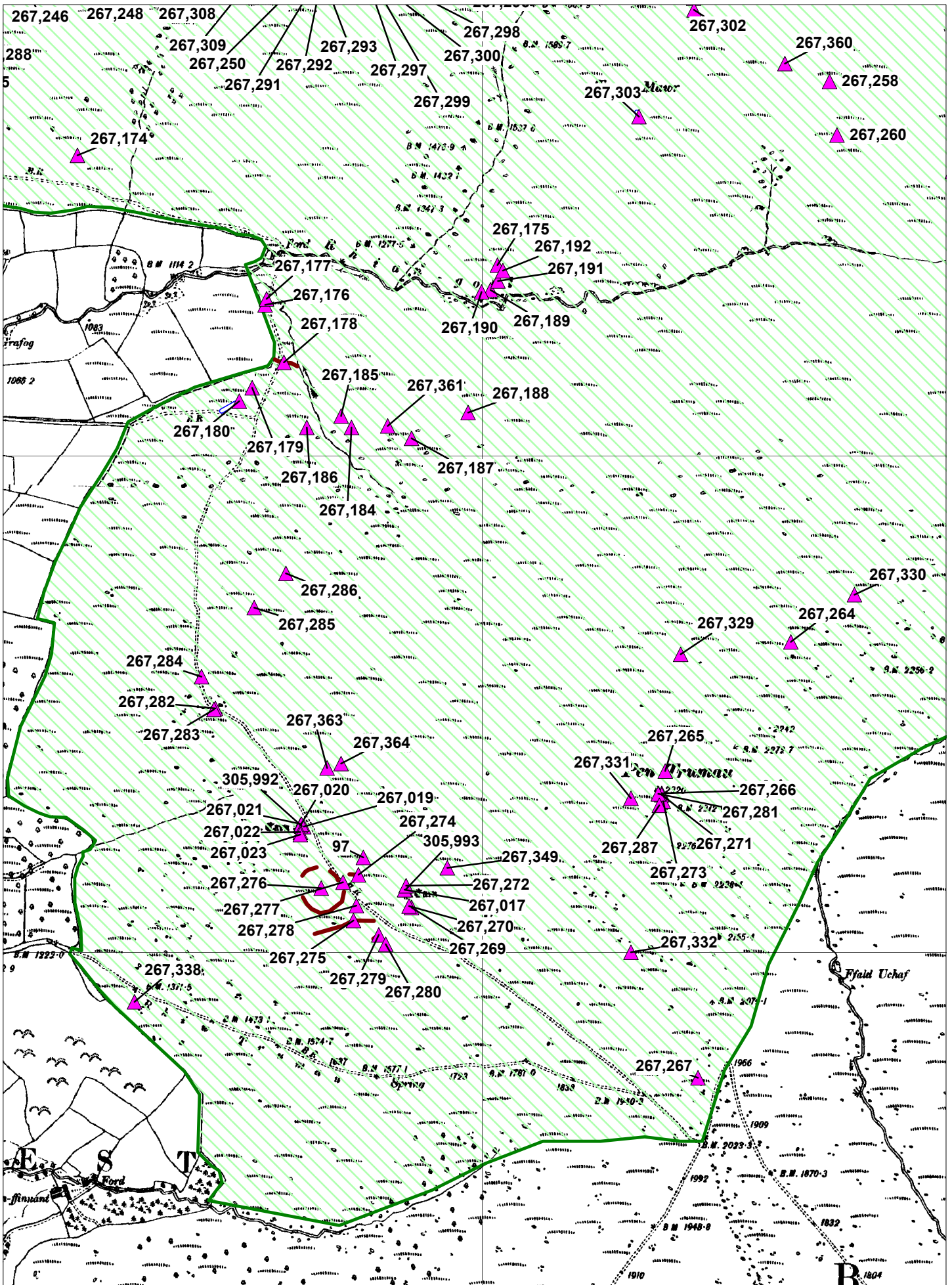
The Historical Map Data is © and database right Crown copyright and Landmark Information Group Ltd. All rights reserved. The archaeological data superimposed on the map is Crown copyright: RCAHMW, 2004.



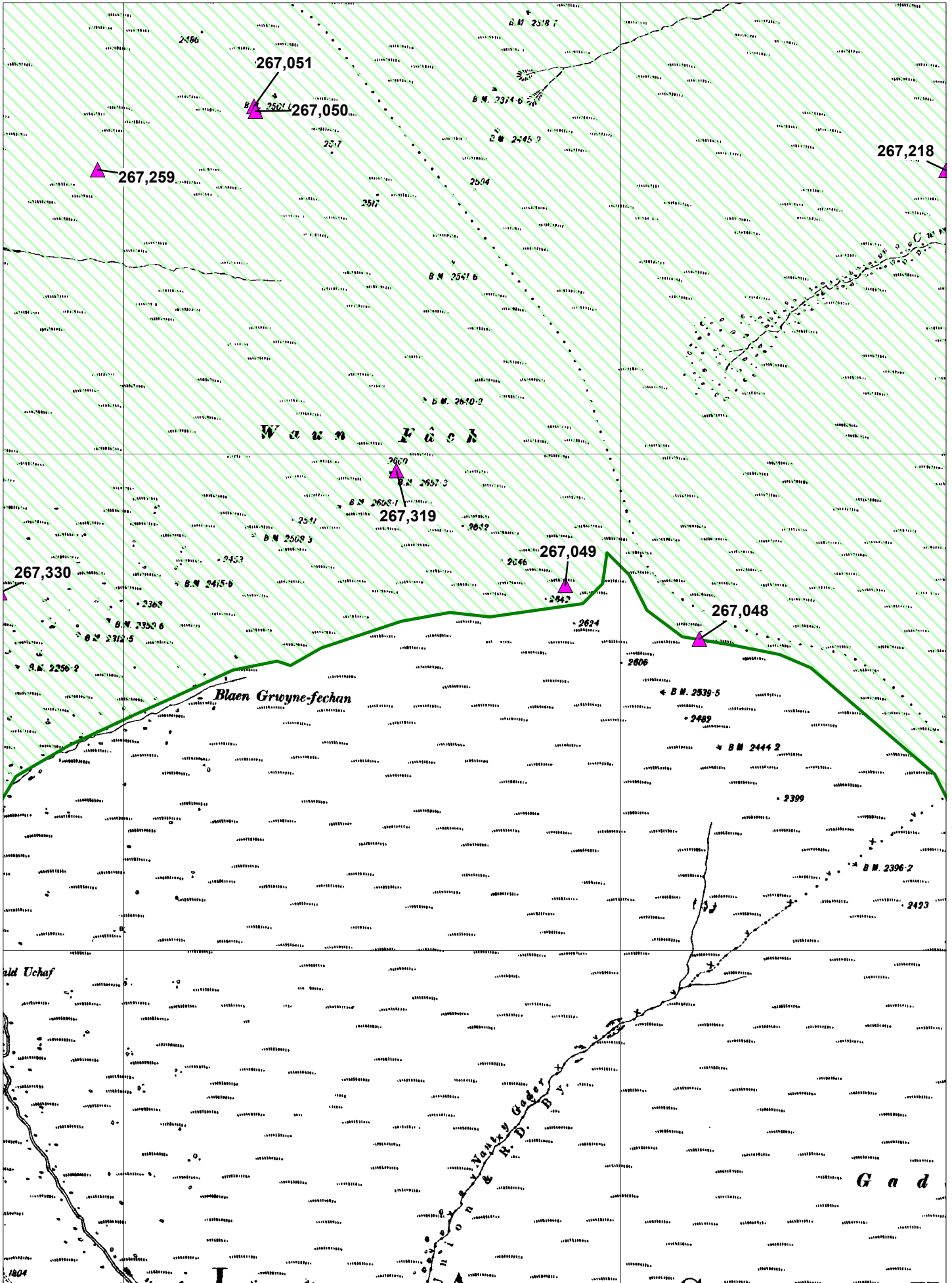
The Historical Map Data is © and database right Crown copyright and Landmark Information Group Ltd. All rights reserved. The archaeological data superimposed on the map is Crown copyright: RCAHMW, 2004.



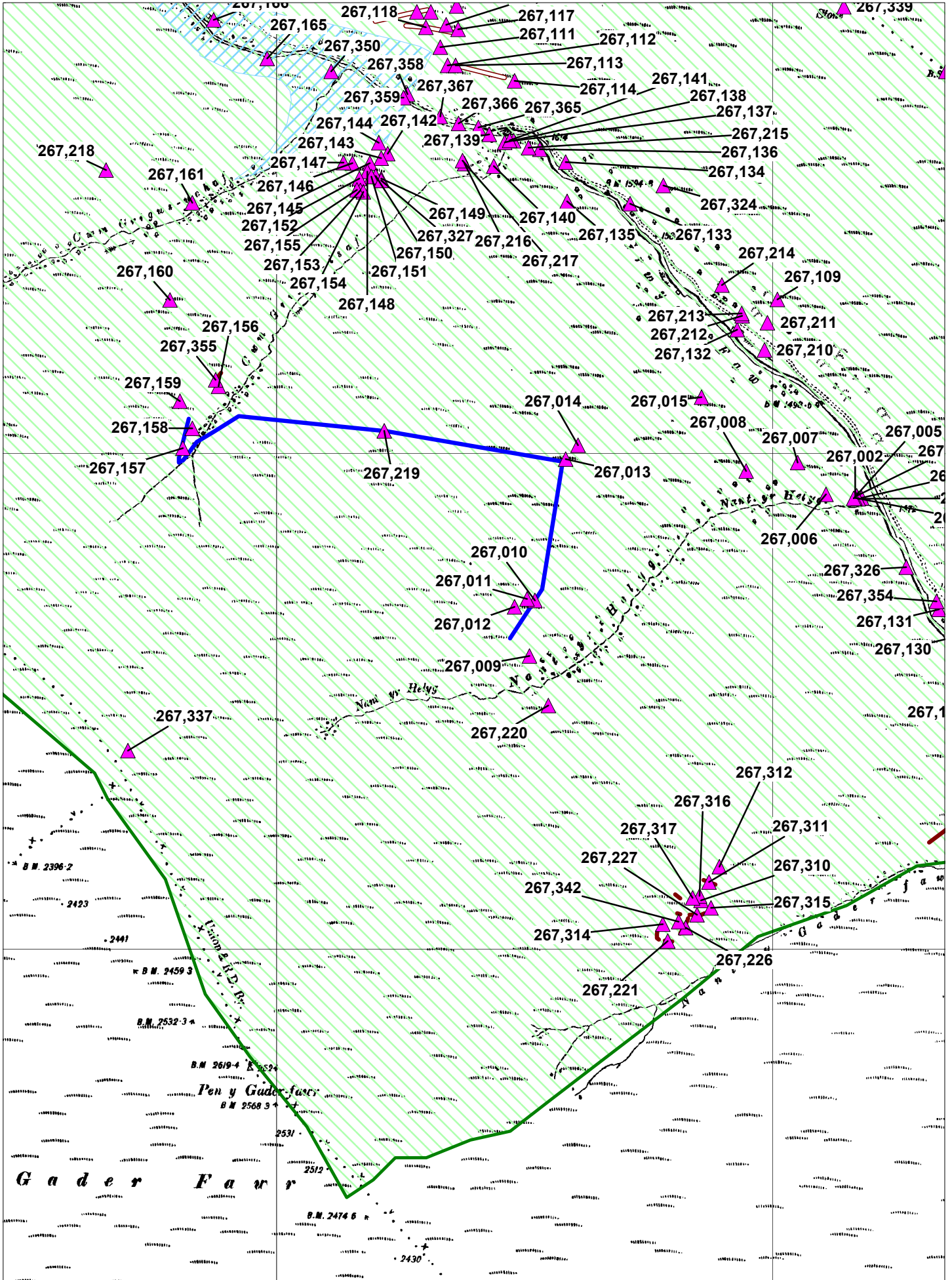
The Historical Map Data is © and database right Crown copyright and Landmark Information Group Ltd. All rights reserved. The archaeological data superimposed on the map is Crown copyright: RCAHMW, 2004.



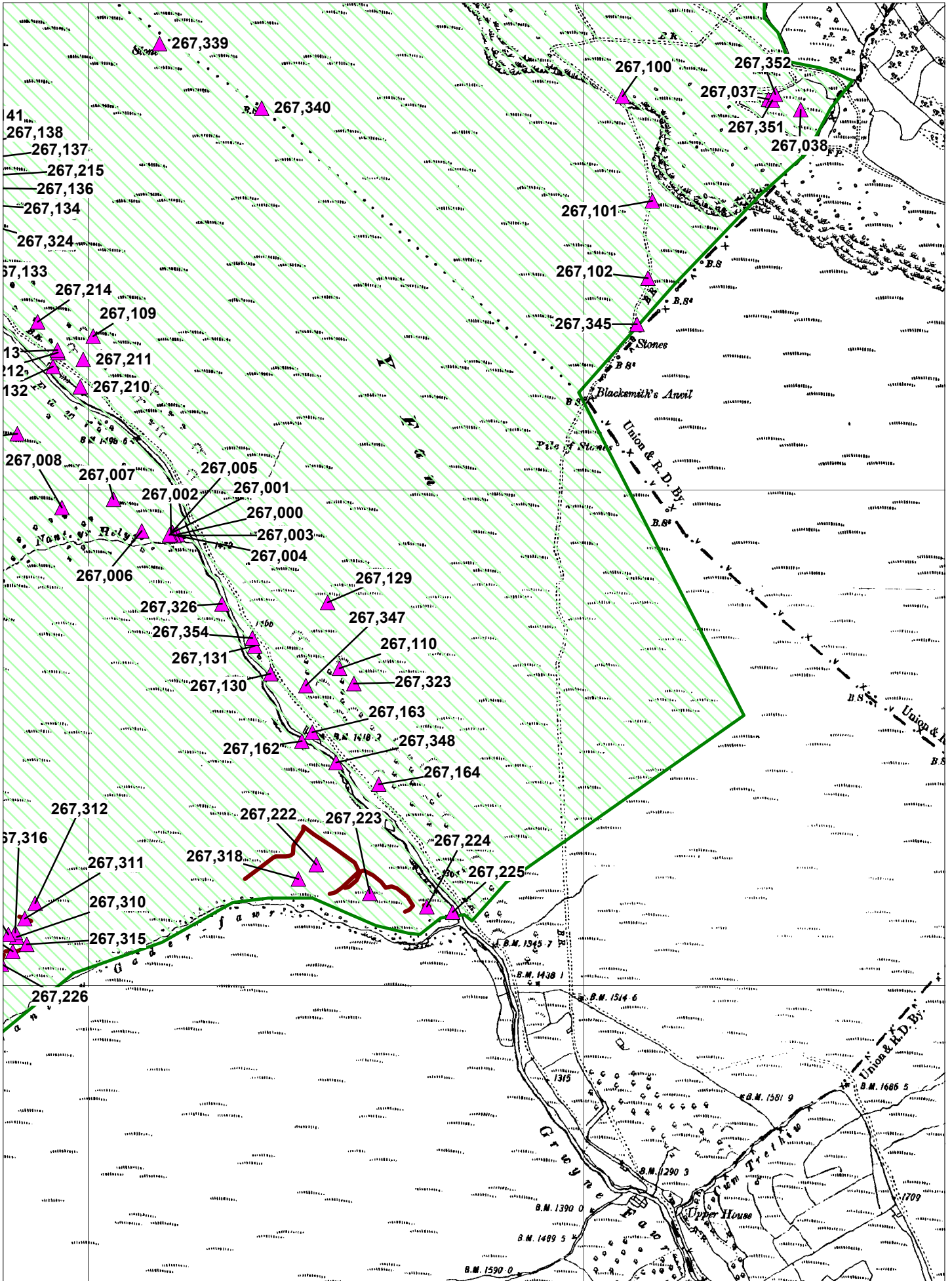
The Historical Map Data is © and database right Crown copyright and Landmark Information Group Ltd. All rights reserved. The archaeological data superimposed on the map is Crown copyright: RCAHMW, 2004.



The Historical Map Data is © and database right Crown copyright and Landmark Information Group Ltd. All rights reserved. The archaeological data superimposed on the map is Crown copyright: RCAHMW, 2004.



The Historical Map Data is © and database right Crown copyright and Landmark Information Group Ltd. All rights reserved. The archaeological data superimposed on the map is Crown copyright: RCAHMW, 2004.



The Historical Map Data is © and database right Crown copyright and Landmark Information Group Ltd. All rights reserved. The archaeological data superimposed on the map is Crown copyright: RCAHMW, 2004.

Site Gazetteer

NPRN: 97

RHIW TRUMAU CAIRNS

PREHISTORIC MONUMENT
COMPLEX

NGR: SO1976129191 Grid reference taken at a central point within an extensive site **Altitude:** 590

Period: Bronze Age **Broadclass:** Religious, Ritual and Funerary

Form: Complex **Condition:** B

Site Status: BR129

Description: An overall group number for round cairns, NPRN 305992 and NPRN 305993 on the gently sloping terraces below Pen Trumau and associated ring cairns, NPRN 267272 and 267022. The ring cairns have been interpreted by other fieldworkers as hut circles associated with the field system or settlement site, NPRN 267278, to the south and west of the cairns.

Fields altered by Trysor: Mdesc, Form, UPD_On, Updater, Area_stat, Land Use, Condition, Broadclass, Type, Short_Text, Altitude, Community, Site Status, NGR, Sam Ref

J.J.Hall, Trysor, 2 January 2008

SMR PRN:

Relationships:

Photographs:

Consists of 305993

Consists of 305992

Consists of 267272

Consists of 267022

NPRN: 24382

LLANELIEU PILLOW MOUNDS;PEAT
DIGGING FEATURES

PEAT CUTTING?

NGR: SO20383240 Grid reference taken at a central point within an extensive site **Altitude:** 697

Period: Post Medieval **Broadclass:** Industrial

Form: Documents **Condition:** U

Site Status:

Description: Many long low mounds were recorded in this area by the Ordnance Survey and interpreted as relating to peat cutting or pillow mounds. Nothing was seen at this NGR when visited in September 2007. A possible pillow mound, or feature associated with peat cutting, was found 200m to the southwest, NPRN 267087.

Fields altered by Trysor: Area_Stat, Altitude, Community, UPD_ON changed from 29/10/2004, Updater changed from JW, Mdesc, Short_text, Condition, Land_use, Broadclass, Type, Period, PRN, Trust

J.J.Hall, Trysor, 2 January 2008

SMR PRN: CPAT 1068

Relationships:

Photographs:

NPRN: 267000

NANT YR HELYG, LONG HUT

LONG HUT

NGR: SO2418029910 Grid reference taken at centre of site **Altitude:** 454**Period:** Medieval?;Post Medieval? **Broadclass:** Domestic**Form:** Ruin **Condition:** D**Site Status:**

Description: The remains of a rectangular, drystone structure, 6.5m north-south by 3.4m, on a level area in the steep valley on the north side of the Nant yr Helyg, a tributary to the Grwyne Fawr river. The structure is in poor condition with only the east wall remaining easily defined. A small structure, NPRN 267001, lies to the southwest of it and much of the level area is strewn with loose stone. Vegetation cover in February 2007 was moss and bracken. J.J.Hall, Trysor, 4 March 2007

SMR PRN: CPAT 81509**Relationships:**

Associated with 267001

Photographs:

BMCN2007_001 28/02/2007 Long hut, terraced into the slope, looking southeast

NPRN: 267001

NANT YR HELYG, STRUCTURE I

SHELTER

NGR: SO2417029914 Grid reference taken at centre of site **Altitude:** 454**Period:** Medieval?;Post Medieval? **Broadclass:** Monument <By Form>**Form:** Ruin **Condition:** D**Site Status:**

Description: The remains of a small, drystone structure or sheep fold 5m north-south by 3m with walls no higher than 0.10m. It lies on a level area in the valley bottom on the north side of Nant yr Helyg, a tributary stream to the Grwyne Fawr. Approximately 5m to its northeast lie the remains of a long hut NPRN 267000. Vegetation cover in February 2007 was bracken and moss. J.J.Hall, Trysor, 4 March 2007

SMR PRN:**Relationships:**

Associated with 267000

Photographs:**NPRN:** 267002

NANT YR HELYG, STONE PILE I

STONE PILE

NGR: SO2416729910 Grid reference taken at centre of site **Altitude:** 454**Period:** Modern? **Broadclass:** Unassigned**Form:** Other Structure **Condition:** B**Site Status:**

Description: A stone pile on top of debris from structure NPRN 267001. The pile measured 2.25m north-south by 1.25m and up to 0.40m high. It was one of three stone piles, the others being NPRN 267003 and 267004, on a level area in the valley bottom on the north side of Nant yr Helyg, a tributary stream to the Grwyne Fawr. Vegetation cover in February 2007 was bracken. J.J.Hall, Trysor, 4 March 2007

SMR PRN:**Relationships:**

Associated with 267003

Associated with 267004

Photographs:

NPRN: 267003

NANT YR HELYG, STONE PILE II

STONE PILE

NGR: SO2417329908 Grid reference taken at centre of site **Altitude:** 454**Period:** Modern? **Broadclass:** Unassigned**Form:** Other Structure **Condition:** B**Site Status:****Description:** A stone pile measuring 2m east-west by 1m and up to 0.30m high. It was one of three stone piles, the others being NPRN 267002 and 267004, on a level area on the north side of Nant yr Helyg, a tributary stream to the Grwyne Fawr. Vegetation cover in February 2007 was bracken. J.J.Hall, Trysor, 4 March 2007**SMR PRN:****Relationships:**

Associated with 267002

Associated with 267004

Photographs:**NPRN: 267004**

NANT YR HELYG, STONE PILE III

STONE PILE

NGR: SO2416629910 Grid reference taken at centre of site **Altitude:** 455**Period:** Modern? **Broadclass:** Unassigned**Form:** Other Structure **Condition:** C**Site Status:****Description:** A stone pile, less than 1m in diameter, on the edge of Nant yr Helyg, one of three stone piles on a level area to the north of the streams, the others being NPRN 267002 and 267003. Vegetation cover in February 2007 was bracken. J.J.Hall, Trysor, 4 March 2007**SMR PRN:****Relationships:**

Associated with 267002

Associated with 267003

Photographs:**NPRN: 267005**

NANT YR HELYG, SHEEP WASH

SHEEP WASH

NGR: SO2416429909 Grid reference taken at centre of site **Altitude:** 455**Period:** Post Medieval? **Broadclass:** Agriculture and Subsistence**Form:** Other Structure **Condition:** C**Site Status:****Description:** A small pool in the Nant yr Helyg stream with the possible remains of a dam at its eastern, downstream side. The nature of the pool and its proximity to long hut NPRN 267000 suggested that it was an enhanced pool used as a sheep wash, or for a similar purpose. J.J.Hall, Trysor, 4 March 2007**SMR PRN:****Relationships:****Photographs:**

BMCN2007_002 28/02/2007 Small pool in stream, looking west southwest.

NPRN: 267006

NANT YR HELYG, PLATFORM

PLATFORM?

NGR: SO2410829917 Grid reference taken at centre of site

Altitude: 465

Period: Medieval?;Post Medieval? **Broadclass:** Monument <By Form>

Form: Earthwork **Condition:** C

Site Status:

Description: A possible platform on the north side of the steep valley side of the Nant yr Helyg. The platform measured 3.5m by 3m but may be slumping rather than a platform. J.J.Hall, Trysor, 4 March 2007

SMR PRN:

Relationships:

Photographs:

NPRN: 267007

NANT YR HELYG, QUARRY I

QUARRY

NGR: SO2405129981 Grid reference taken at centre of site

Altitude: 505

Period: Post Medieval? **Broadclass:** Industrial

Form: Earthwork **Condition:** C

Site Status:

Description: A small quarry, 3.0m by 3.0m and up to 1.8m deep, on the northeast facing slope above the Grwyne Fawr valley. Vegetation cover in February 2007 was grass and reeds. J.J.Hall, Trysor, 4 March 2007

SMR PRN:

Relationships:

Photographs:

NPRN: 267008

NANT YR HELYG, QUARRY II

QUARRY

NGR: SO2394729964 Grid reference taken at centre of site

Altitude: 520

Period: Post Medieval? **Broadclass:** Industrial

Form: Earthwork **Condition:** C

Site Status:

Description: A small quarry, 10m west southwest-east southeast by 4m and up to 1.25m deep on the northeast facing slope above the Grwyne Fawr valley. Vegetation cover in February 2007 was grass and reeds. J.J.Hall, Trysor, 4 March 2007

SMR PRN:

Relationships:

Photographs:

NPRN: 267009

NANT YR HELYG, HUT CIRCLE

HUT CIRCLE?

NGR: SO2351029591 Grid reference taken at centre of site **Altitude:** 582**Period:** Prehistoric? **Broadclass:** Domestic**Form:** Other Structure **Condition:** D**Site Status:****Description:** An oval structure, 9m northwest-southeast by 7.5m, defined by a stone bank approximately 2m in width and up to 0.30m high. The bank was not present on the southwest side, but dense moss and heather made it difficult to investigate further. J.J.Hall, Trysor, 4 March 2007**SMR PRN:** CPAT 72464**Relationships:****Photographs:**

BMCN2007_003 28/02/2007 Stone hut circle, obscured by heather, looking northeast.

NPRN: 267010

NANT YR HELYG, EARTHWORK I

BANK (EARTHWORK)

NGR: SO2352129703 Grid reference taken at point along linear site **Altitude:** 588**Period:** Modern? **Broadclass:** Monument <By Form>**Form:** Earthwork **Condition:** B**Site Status:****Description:** An earthwork bank running south southwest-north northeast. On its northwestern side was a gully. The bank was up to 4m wide at its base and up to 1.5m high. Vegetation cover in February 2007 was heather on the bank and reeds in the ditch. The feature seemed to be for channelling water and it is probable that it was connected with the construction of the Grwyne Fawr reservoir, NPRN 267350, in the early part of the 20th century. J.J.Hall, Trysor, 4 March 2007**SMR PRN:****Relationships:**

Associated with 267011

Associated with 267012

Photographs:

BMCN2007_004 28/02/2007 Bank and ditch, looking north northeast.

NPRN: 267011

NANT YR HELYG, POND

POND

NGR: SO2350529706 Grid reference taken at centre of site **Altitude:** 590**Period:** Modern **Broadclass:** Water Supply and Drainage**Form:** Earthwork **Condition:** B**Site Status:****Description:** A triangular pond formed by the earthwork bank, NPRN 267010, on its northeastern side and a dam at its northwestern end. The dam is an earth bank 5.0m northwest-southeast by 3.0m wide and up to 1.5m high. The pond, 25.0m in length, is now reed filled but still contained some water when visited in February 2007. The feature seemed to be connected with channelling water and it is probable that it is linked with the construction of the Grwyne Fawr reservoir, NPRN 267350, in the early part of the 20th century. J.J.Hall, Trysor, 4 March 2007**SMR PRN:****Relationships:**

Associated with 267010

Associated with 267012

Photographs:

BMCN2007_005 28/02/2007 Reed filled pond with dam at far end, looking north northeast.

NPRN: 267012

NANT YR HELYG, EARTHWORK II

BANK (EARTHWORK)

NGR: SO2348029690 Grid reference taken at point along linear site **Altitude:** 593

Period: Post Medieval? **Broadclass:** Monument <By Form>

Form: Earthwork **Condition:** B

Site Status:

Description: An earthwork bank running north-south to the west of bank, NPRN 267010. The bank has a gully on its eastern side, and measures up to 4m wide at the base and up to 1.5m high. Vegetation cover in February 2007 was heather on the bank and reeds in the ditch. The feature seemed to be connected with channelling water and it is probable that it is linked with the construction of the Grwyne Fawr reservoir, NPRN 267350, in the early part of the 20th century. J.J.Hall, Trysor, 4 March 2007

SMR PRN:

Relationships:

Associated with 267010

Associated with 267011

Photographs:

NPRN: 267013

NANT YR HELYG, CAIRN I

CAIRN

NGR: SO2358329988 Grid reference taken at centre of site **Altitude:** 575

Period: Bronze Age **Broadclass:** Religious, Ritual and Funerary

Form: Other Structure **Condition:** C

Site Status:

Description: An elongated pile of stone, 11m north-south by up to 5m east-west and up to 1.5m high, possibly cut, or tampered with, on its western side. A drainage gully runs to the west of it and material appears to have been cast up from this onto the stone pile. Moss was growing on the top and steeper western side but the eastern side was relatively free of vegetation in February 2007. J.J.Hall, Trysor, 4 March 2007

SMR PRN:

Relationships:

Photographs:

BMCN2007_006 28/02/2007 Cairn, looking north.

BMCN2007_007 28/02/2007 Cairn, looking west.

NPRN: 267014

NANT YR HELYG, CAIRN II

CAIRN?

NGR: SO2360830016 Grid reference taken at centre of site **Altitude:** 570**Period:** Bronze Age? **Broadclass:** Religious, Ritual and Funerary**Form:** Other Structure **Condition:** C**Site Status:****Description:** A circular, stone feature, 4m in diameter and 0.40m high with well-defined edges. The interior rubble has some structure to it, but whether this was of a cist or from collapsed walls was unclear. The south side was slightly disturbed. Vegetation cover in February 2007 was long grass around the feature but it was largely clear. J.J.Hall, Trysor, 4 March 2007**SMR PRN:****Relationships:****Photographs:**

BMCN2007_008	28/02/2007	Stone pile, looking east.
BMCN2007_009	28/02/2007	Detail of centre of stone pile.
BMCN2007_010	28/02/2007	Stone pile, looking west southwest. NPRN 267013 in the background.

NPRN: 267015

NANT YR HELYG, BIRDHOUSE

AVIARY?

NGR: SO2385730113 Grid reference taken at centre of site **Altitude:** 530**Period:** Post Medieval? **Broadclass:** Recreational**Form:** Ruin **Condition:** C**Site Status:****Description:** A rectangular structure with internal subdivisions set within a larger area revetted into the slope on the western side. The rectangular structure measures 2.1m east-west by 3.5m north-south. The walls remained up to 1m high and some large flat stones appeared to be the remains of roofing. The structure was subdivided into 3 compartments, one east-west on the north side, the other two north-south. The "yard" area around the structure was "cobbled" and the revetment on the western side was faced by a stone wall. The 1831 Ordnance Survey map shows something called Birdhouse near this point. J.J.Hall, Trysor, 4 March 2007**SMR PRN:****Relationships:****Photographs:**

BMCN2007_011	28/02/2007	Structure and the surrounding yard with revetted wall to the west, looking north
BMCN2007_012	28/02/2007	Detail of revetted wall, yard and western wall of structure, looking north
BMCN2007_013	28/02/2007	Detail of northern compartment, looking southwest.

NPRN: 267016

BLAENAU BACH, ENCLOSURE

ENCLOSURE

NGR: SO1837230880 Grid reference taken at centre of site **Altitude:** 400**Period:** Post Medieval **Broadclass:** Monument <By Form>**Form:** Earthwork **Condition:** C**Site Status:****Description:** A rectangular enclosure approximately 135m northwest-southeast by 95m. It is shown on the 1st edition Ordnance Survey map of 1891 with conifers within it. By the time of the 2nd edition map of 1905, it was shown as treeless. When visited in October 2007 it was seen to be defined by an earthwork bank 2m wide and up to 0.50m high. It was completely overgrown with bracken. J.J.Hall, Trysor, 10 December 2007**SMR PRN:** CPAT 5320**Relationships:****Photographs:****NPRN:** 267017

PEN TRUMAU, SHELTER II

SHELTER

NGR: SO1984429126 Grid reference taken at centre of site **Altitude:** 592**Period:** Post Medieval?;Modern? **Broadclass:** Monument <By Form>**Form:** Other Structure **Condition:** B**Site Status:****Description:** A semicircular, drystone shelter, 3.5m across and standing 0.8 high, built into the north side of the Bronze Age cairn, NPRN 305993. The shelter was open to the northeast side. There was no vegetation growing on the shelter or cairn, in November 2007. J.J.Hall, Trysor, 9 July 2007**SMR PRN:****Relationships:****Photographs:**

BMCN2007_014 02/11/2007 Shelter on top of cairn NPRN 305993, looking southwest.

NPRN: 267019

PEN TRUMAU, SHELTER III

SHELTER

NGR: SO1964129253 Grid reference taken at centre of site **Altitude:** 555**Period:** Medieval?;Post Medieval? **Broadclass:** Monument <By Form>**Form:** Other Structure **Condition:** B**Site Status:****Description:** A semicircular, drystone shelter built into the east side of Bronze Age cairn NPRN 305992. The shelter measured 2m in diameter, and the walls stood up to 0.90m high and was open to the east. There was no vegetation growing on the shelter or cairn, in November 2007. J.J.Hall, Trysor, 10 July 2007**SMR PRN:****Relationships:****Photographs:**

BMCN2007_016 02/11/2007 Shelter built on top of cairn NPRN 305992, looking west.

NPRN: 267020

PEN TRUMAU, CAIRN IV

MARKER CAIRN

NGR: SO1963429255 Grid reference taken at centre of site **Altitude:** 555**Period:** Modern **Broadclass:** Unassigned**Form:** Other Structure **Condition:** B**Site Status:****Description:** A modern, stone cairn, 1m in diameter and 0.70m high, built on top of Bronze Age cairn NPRN 305992. J.J.Hall, Trysor, 10 July 2007**SMR PRN:****Relationships:****Photographs:**

BMCN2007_017 02/11/2007 Modern stone cairn (centre) built on top of cairn NPRN 305992, looking west.

NPRN: 267021

PEN TRUMAU, CAIRN X

MARKER CAIRN

NGR: SO1963629258 Grid reference taken at centre of site **Altitude:** 555**Period:** Modern **Broadclass:** Unassigned**Form:** Other Structure **Condition:** B**Site Status:****Description:** A modern, stone cairn, 1m in diameter and 0.50m high, on top of Bronze Age cairn NPRN 305992. J.J.Hall, Trysor, 10 July 2007**SMR PRN:****Relationships:****Photographs:**

BMCN2007_018 02/11/2007 Modern stone cairn (right) built on top of cairn, NPRN 305992, looking west.

NPRN: 267022

PEN TRUMAU, EARTHWORK I

RING CAIRN

NGR: SO1963429242 Grid reference taken at centre of site **Altitude:** 555**Period:** Bronze Age **Broadclass:** Religious, Ritual and Funerary**Form:** Other Structure **Condition:** C**Site Status:****Description:** Lying 1m to the south side of Bronze Age cairn NPRN 305992 was a small irregular sub circular feature, approximately 6.3m x 4.2m, defined by a stone bank 1m wide x 0.3m high. It was partially obscured by heather and grass but the feature is probably the same as CPAT PRN 36919 described in 1998 as a hut circle based on a description in the Royal Commission Brecknockshire Inventory. J.J.Hall, Trysor, 10 July 2007**SMR PRN:** CPAT 36919**Relationships:**

Part of 97

Photographs:

BMCN2007_019 02/11/2007 Subcircular feature, looking east.

NPRN: 267023

PEN TRUMAU, MOUND IV

STONE PILE

NGR: SO1963429237 Grid reference taken at centre of site **Altitude:** 558**Period:** Unknown **Broadclass:** Unassigned**Form:** Other Structure **Condition:** C**Site Status:****Description:** South of Bronze Age cairn NPRN 305992 is an elongated low stony mound approximately 7.2m x 4m x 0.3m high. It was partially covered in grass and bilberries in November 2007. J.J.Hall, Trysor, 10 July 2007**SMR PRN:****Relationships:****Photographs:**

BMCN2007_020 02/11/2007 Stone mound, looking northeast.

NPRN: 267024GRWYNE FAWR RESERVOIR,
TRACKWAY I

TRACKWAY

NGR: SO2328330890 Grid reference taken at point along linear site **Altitude:** 555**Period:** Modern **Broadclass:** Transport**Form:** Earthwork **Condition:** C**Site Status:****Description:** An earthwork trackway running east northeast - west southwest for approximately 100m from SO2330430894 to SO2319930871. At its western end it was 3m wide and terraced into the slope along its northern side. It was overgrown with grass and reeds in September 2007 and no causeway could be seen over the stream that it crossed. It appeared to be connected with NPRN 267115. J.J.Hall, Trysor, 2 January 2008**SMR PRN:****Relationships:**

Associated with 267115

Part of 267367

Photographs:**NPRN:** 267025

NANT BWCH, WALL

WALL

NGR: SO2327733396 Grid reference taken at centre of site **Altitude:** 480**Period:** Post Medieval? **Broadclass:** Monument <By Form>**Form:** Other Structure **Condition:** C**Site Status:****Description:** A short length of a roughly built drystone wall, on a broad flat area on the eastern side of Nant Bwch. The wall could be traced for 6m south southeast-north northwest. It was 1m wide and 0.30m high and revetted into the slope on the eastern side. In August 2007, it was in an area of bracken. J.J.Hall, Trysor, 14 August 2007**SMR PRN:****Relationships:****Photographs:**

BMCN2007_021 10/08/2007 Revetment wall, looking east.

NPRN: 267026

NANT BWCH, STONE I

BOUNDARY STONE

NGR: SO2230734455 Grid reference taken at centre of site **Altitude:** 591**Period:** Post Medieval **Broadclass:** Monument <By Form>**Form:** Other Structure **Condition:** B**Site Status:****Description:** A sandstone block, measuring 0.30m by 0.15m, near a spring. It was engraved with an elaborate T on its northeast side. The opposite side was not visible, as the stone was reclining at an angle and was surrounded by reeds and moss in August 2007. J.J.Hall, Trysor, 14 August 2007**SMR PRN:****Relationships:****Photographs:**

BMCN2007_022 10/08/2007 Detail of stone showing T.

NPRN: 267027

RHOS DIRION, BOUNDARY CAIRN

BOUNDARY CAIRN

NGR: SO2196133323 Grid reference taken at centre of site **Altitude:** 647**Period:** Post Medieval **Broadclass:** Monument <By Form>**Form:** Other Structure **Condition:** C**Site Status:****Description:** A roughly circular pile of at least six stones, some loose, some earthfast. The cairn lies on the line of the parish boundary marked on the Ordnance Survey maps and it is thought that this is one of the Boundary Stones shown on the maps. J.J.Hall, Trysor, 14 August 2007**SMR PRN:** CPAT 5793**Relationships:**

Part of 267346

Photographs:**NPRN:** 267028

NANT BWCH, STRUCTURE II

SHELTER

NGR: SO2287533658 Grid reference taken at centre of site **Altitude:** 512**Period:** Medieval?;Post Medieval? **Broadclass:** Monument <By Form>**Form:** Other Structure **Condition:** D**Site Status:****Description:** An irregular stone structure lying on a natural, elevated terrace on the western side of the Nant Bwch stream. Overall it measured 4.5m north northwest - south southeast by 2.5m. Internally it was possibly divided into three cells, with upright stones forming the dividing partitions. When recorded in August 2007 vegetation cover was bracken. J.J.Hall, Trysor, 19 November 2007**SMR PRN:** CPAT 8922**Relationships:****Photographs:**

BMCN2007_023 10/08/2007 Structure, looking east northeast.

BMCN2007_024 10/08/2007 Detail of southern end of structure, looking northeast.

NPRN: 267029

NANT BWCH, LONGHOUSE

LONGHOUSE

NGR: SO2323033388 Grid reference taken at centre of site**Altitude:** 475**Period:** Medieval?;Post Medieval? **Broadclass:** Domestic**Form:** Ruin **Condition:** D**Site Status:**

Description: A longhouse lying on a terrace close to the west side of the Nant Bwch stream. Overall it measured 10.5m north-south by 4.5m. The external walls were approximately 1m thick and stood up to a maximum of 0.50m high. The longhouse appeared to be divided into three cells, the end ones being 3m north-south and the central one slightly smaller. A previous description by Clwyd Powys Archaeological Trust described only two cells. When recorded in August 2007 there was a lot of stone debris which made it hard to define the building. There was also a lot of bracken cover. J.J.Hall, Trysor, 19 November 2007

SMR PRN: CPAT 80993**Relationships:****Photographs:**

BMCN2007_025	10/08/2007	Structure, looking south
BMCN2007_026	10/08/2007	Structure, looking north showing proximity to stream.

NPRN: 267030

NANT GANOL, LONG HUT I

LONG HUT

NGR: SO2314633400 Grid reference taken at centre of site**Altitude:** 492**Period:** Medieval?;Post Medieval? **Broadclass:** Domestic**Form:** Ruin **Condition:** V**Site Status:**

Description: A rectangular, drystone structure on the south bank of the Nant Ganol stream. It was seen as a two celled structure, 8.25m east northeast - west southwest by 5m. The eastern cell had been well built and parts of the 0.8m wide wall still stood to 0.50m high. It measured 3.60m wide east northeast - west southwest including the width of the walls. The western cell was far less well built and harder to define as it was partially grassed over and had bracken growing on it in August 2007. J.J.Hall, Trysor, 19 November 2007

SMR PRN: CPAT 80991**Relationships:**

Associated with	267031
Part of	267341

Photographs:

BMCN2007_027	10/08/2007	Long hut, looking east northeast.
BMCN2007_028	10/08/2007	Long hut, looking east, showing some detail of the walling
BMCN2007_029	10/08/2007	Long hut, looking northwest, showing the probable additional cell on the left of the photograph
BMCN2007_030	10/08/2007	Long hut in background, with long hut NPRN 267031 in the foreground, looking southwest.

NPRN: 267031

NANT GANOL, LONG HUT II

LONG HUT

NGR: SO2316733418 Grid reference taken at centre of site**Altitude:** 486**Period:** Medieval?;Post Medieval? **Broadclass:** Domestic**Form:** Ruin **Condition:** C**Site Status:**

Description: A two celled, rectangular, drystone structure on the northern side of the Nant Ganol stream. The long hut measured approximately 7m northeast-southwest by 4.4m. The northwest wall was revetted into the slope and still stood up to 0.80m high. The internal partition created by upright slabs divided the long hut roughly in two equal parts. Rubble filled the interior and along with the vegetation cover made further investigation of the feature difficult when visited in August 2007. J.J.Hall, Trysor, 3 January 2008

SMR PRN: CPAT 80992**Relationships:**

Associated with 267030

Part of 267341

Photographs:

BMCN2007_031	10/08/2007	Long hut, looking north showing detail of northwest wall and internal partition.
BMCN2007_032	10/08/2007	Long hut, taken looking north from the south side of the stream.
BMCN2007_030	10/08/2007	Long hut in foreground, with long hut NPRN 267030 in the background, looking southwest.

NPRN: 267032

NANT BWCH, LONG HUT

LONG HUT

NGR: SO2280233727 Grid reference taken at centre of site**Altitude:** 528**Period:** Medieval?;Post Medieval? **Broadclass:** Domestic**Form:** Ruin **Condition:** D**Site Status:**

Description: The remains of drystone structure on a sloping terrace on the steep east facing slope above the Nant Bwch valley. The structure was very ruinous and hard to define, but it appeared to have collapsed inwards and measure roughly 5m west southwest - east northeast by 3.5m. It sat on the southwest end of levelled area, 12m northeast - southwest cut into a steep east facing slope on the western side of the Nant Bwch stream. This may have been a natural terrace that had been enhanced, as a terrace at this level could be seen along much of the valley. Vegetation cover was grass and short bracken in August 2007, a slighter clearer area in dense bracken. J.J.Hall, Trysor, 3 January 2008

SMR PRN: CPAT 9558**Relationships:****Photographs:**

BMCN2007_033	10/08/2007	Remains of structure on a terrace along side the Nant Bwch, looking north
BMCN2007_034	10/08/2007	Detail shot of structure, looking southwest

NPRN: 267033

WAUN GOCH, FARMHOUSE

FARMHOUSE

NGR: SO2450531431 Grid reference taken at centre of site **Altitude:** 430**Period:** Post Medieval **Broadclass:** Domestic**Form:** Ruin **Condition:** C**Site Status:****Description:** The former farmhouse at Waun Goch farmstead, NRPN 267040. The long rectangular building is now ruined with the walls standing up to 1.2m high. It was aligned northwest to southeast and divided into at least three cells. J.J.Hall, Trysor, 4 January 2008**SMR PRN:****Relationships:**

Part of 267040

Photographs:

BMCN2007_297 12/08/2007 Farmhouse, looking southeast

BMCN2007_298 12/08/2007 Farmhouse, looking east.

NPRN: 267034

TARREN YR ESGOB, ENCLOSURE I

ENCLOSURE

NGR: SO2491931194 Grid reference taken at a central point within an extensive site **Altitude:** 415**Period:** Post Medieval? **Broadclass:** Monument <By Form>**Form:** Earthwork **Condition:** V**Site Status:****Description:** A sub rectangular enclosure, 72m west northwest-east southeast by at least 56m, lies on a level terrace below the Tarren yr Esgob escarpment. The enclosure is defined by an earth and stone bank on its west, north and east sides, enclosing a natural raised area. The bank varies in size but stands up to 0.80m in places and is up to 1.5m wide. In places it has external stone facing. The south side appeared to be defined by a small stream when the site was visited in August 2007, although the western side possibly continued on the southern side of the stream. No bank was visible here but a number of edge set stones could be traced as far as SO2486731137. The enclosure is connected with enclosure NPRN 267036 to its east. Vegetation cover was bracken and grass. J.J.Hall, Trysor, 14 August 2007**SMR PRN:** CPAT 5398**Relationships:**

Associated with 267036

Photographs:

BMCN2007_035 12/08/2007 Detail of stone bank defining enclosure, looking south

NPRN: 267035

TARREN YR ESGOB, BRIDGE

BRIDGE

NGR: SO2490731168 Grid reference taken at centre of site **Altitude:** 416**Period:** Post Medieval? **Broadclass:** Transport**Form:** Other Structure **Condition:** B**Site Status:****Description:** A stone "clapper" style bridge carrying a trackway, marked on the 1st edition Ordnance Survey map of 1891 and later editions, over a small stream. Three large stones created a bridge approximately 3m wide. The trackway to the south of the bridge was "cobbled". J.J.Hall, Trysor, 14 August 2007**SMR PRN:****Relationships:****Photographs:**

BMCN2007_039 12/08/2007 Bridge, looking northwest.

NPRN: 267036

TARREN YR ESGOB, ENCLOSURE II

ENCLOSURE

NGR: SO2497931143 Grid reference taken at a central point within an extensive site **Altitude:** 420

Period: Post Medieval? **Broadclass:** Monument <By Form>

Form: Earthwork **Condition:** C

Site Status:

Description: An elongated enclosure, 114m north-south by a maximum of 44m, lies on a level terrace below the Tarren yr Esgob escarpment. The enclosure is defined by an earth and stone bank. The bank varies in size but stands up to 0.70m in places and is up to 1.5m wide, typically though it is 0.30-0.40m high and 1m wide. The enclosure is connected with enclosure NPRN 267034 to its west. When the site was visited in August 2007, the vegetation cover was grass and bracken. J.J.Hall, Trysor, 14 August 2007

SMR PRN: CPAT 5398

Relationships:

Associated with 267034

Photographs:

BMCN2007_036	12/08/2007	Eastern bank defining enclosure, looking upslope to the south southwest
BMCN2007_037	12/08/2007	Detail of the bank at the northeast corner of the enclosure, looking west northwest.
BMCN2007_038	12/08/2007	Looking southwest across enclosure with eastern boundary in foreground and possible boundary as a line in the bracken in the middle of the photo.

NPRN: 267037

TARREN YR ESGOB, BUILDING

COTTAGE

NGR: SO2537230788 Grid reference taken at centre of site**Altitude:** 400**Period:** Post Medieval?**Broadclass:** Domestic**Form:** Ruin**Condition:** B**Site Status:****Description:**

A small, rectangular building, 5.4m north-south by 4.5m, within a large enclosure NPRN 267038. The drystone walls stood up to 1.5m high and were 0.60m-0.75m thick. Much rubble lay scattered within the building and surrounding it to the east and north. There was a doorway, 0.80m wide, in the east wall and a small window in the south wall. Internally features still remained against the west wall with large upright slabs forming cupboard like structures. There were two steps remaining at the northern end. The structure was surrounded by earthwork and rubble banks on the east and north which were hard to define as the whole area was covered in bracken. J.J.Hall, Trysor, 14 August 2007

SMR PRN:**Relationships:**

Associated with 267038
 Associated with 267051
 Associated with 267052

Photographs:

BMCN2007_040	12/08/2007	Cottage and the western end of enclosure NPRN 267038, looking south.
BMCN2007_041	12/08/2007	Close up of cottage, looking southwest.
BMCN2007_042	12/08/2007	Internal shot of northwest corner of cottage showing stone cupboards and steps, looking northwest.
BMCN2007_043	12/08/2007	Internal shot of southwest corner of cottage showing stone cupboards, looking southwest.
BMCN2007_044	12/08/2007	Cottage with rubble bank in foreground, looking northwest.

NPRN: 267038

TARREN YR ESGOB, ENCLOSURE III

ENCLOSURE

NGR: SO2543730767 Grid reference taken at a central point within an extensive site **Altitude:** 400**Period:** Post Medieval? **Broadclass:** Monument <By Form>**Form:** Other Structure **Condition:** B**Site Status:**

Description: An irregular enclosure, 188m northwest-southeast by 130m, lying in a large cirque or cwm on the east facing slope below the Tarren yr Esgob escarpment. The enclosure, shown on all editions of the Ordnance Survey map since 1891, was defined by a dry stone wall which was still largely intact when recorded in August 2007. The wall stood up to 1.5m and in many places still had the rough coping stones in place. Building NPRN 267037 lay within the enclosure which was covered in dense bracken. J.J.Hall, Trysor, 14 August 2007

SMR PRN:**Relationships:**

Associated with 267037

Photographs:

BMCN2007_045	12/08/2007	Detail of wall of enclosure, looking south.
BMCN2007_046	12/08/2007	Enclosure, looking east, showing the cwm or bowl that the enclosure lies within.
BMCN2007_047	12/08/2007	Southern part of enclosure with cottage NPRN 267037 in the bracken, looking west.
BMCN2007_048	12/08/2007	Northern part of enclosure, looking northwest.
BMCN2007_111	12/08/2007	Enclosure with NPRN 267037 within it, looking northeast.

NPRN: 267039

TARREN YR ESGOB, STONE SPREAD

STONE SPREAD

NGR: SO2499031081 Grid reference taken at centre of site **Altitude:** 435**Period:** Unknown **Broadclass:** Unassigned**Form:** Other Structure **Condition:** D**Site Status:**

Description: A scattered stone spread with a line of stones 12m long on its northwest edge. It was in an area of grass just below the bracken cover in August 2007. It may have been associated with enclosure NPRN 267036. J.J.Hall, Trysor, 14 August 2007

SMR PRN:**Relationships:****Photographs:**

BMCN2007_049	12/08/2007	Stone spread with line of stones on its western edge, looking south southeast.
--------------	------------	--

NPRN: 267040

WAUN GOCH, FARMSTEAD

FARMSTEAD

NGR: SO2449331400 Grid reference taken at a central point within an extensive site **Altitude:** 430**Period:** Post Medieval **Broadclass:** Agriculture and Subsistence**Form:** Complex **Condition:** V**Site Status:**

Description: A post medieval farmstead developed as a discrete unit on the common below the Tarren yr Esgob escarpment. The farm is shown on the 1831 Ordnance Survey map and on the parish title map of 1840 when it was owned by Viscount Hereford and occupied by a Jacob Watkins. The farmstead is now abandoned. J.J.Hall, Trysor, 4 January 2008

SMR PRN: CPAT 9544**Relationships:**

Consists of 267033

Consists of 267199

Consists of 267228

Photographs:**NPRN:** 267041

WAUN GOCH, BANK II

BANK (EARTHWORK)

NGR: SO2459131378 Grid reference taken at point along linear site **Altitude:** 424**Period:** Post Medieval? **Broadclass:** Monument <By Form>**Form:** Earthwork **Condition:** C**Site Status:**

Description: An earth bank outside the stone boundary walls of the former farmstead at Waun Goch, NPRN 267040. It was typically 1.5m wide and 0.30m high and could be traced for 40m from SO2458931361 to SO2458931399. Vegetation cover when the feature was recorded in August 2007 was long grass. J.J.Hall, Trysor, 14 August 2007

SMR PRN:**Relationships:****Photographs:**

BMCN2007_050 12/08/2007 Earth bank, looking north.

NPRN: 267042BOX TREE FARM ENCROACHMENT,
BANK

BANK (EARTHWORK)

NGR: SO2425331657 Grid reference taken at centre of site **Altitude:** 445**Period:** Post Medieval? **Broadclass:** Monument <By Form>**Form:** Earthwork **Condition:** C**Site Status:**

Description: An earthwork bank creating an internal northeast-southwest division within enclosure NPRN 267043. The bank runs downslope from the enclosure boundary at SO2422831645 eastwards to SO2427331671. When visited in August 2007 the vegetation cover was dense bracken. J.J.Hall, Trysor, 14 August 2007

SMR PRN:**Relationships:****Photographs:**

NPRN: 267043

BOX TREE FARM ENCROACHMENT, ENCLOSURE
ENCLOSURE I

NGR: SO2425731683 Grid reference taken at a central point within an extensive site **Altitude:** 450

Period: Post Medieval? **Broadclass:** Monument <By Form>

Form: Earthwork **Condition:** C

Site Status:

Description: An enclosure, 130m north northwest-south southeast by 87m, defined by an earth and stone bank 1.5m wide and 0.25m high on its southeast, southwest and northwest sides. The northeast side was the stone walled common boundary. When recorded in August 2007 it was covered in dense bracken. The enclosure is shown on the Llanigon parish tithe map of 1845 as an encroachment used as pasture by Lewis John of Box Tree farm to the south east. J.J.Hall, Trysor, 14 August 2007

SMR PRN:

Relationships: **Photographs:**

NPRN: 267044

WAUN GOCH, BANK I BANK (EARTHWORK)

NGR: SO2456031389 Grid reference taken at point along linear site **Altitude:** 425

Period: Post Medieval? **Broadclass:** Monument <By Form>

Form: Earthwork **Condition:** C

Site Status:

Description: A short section of an earth and stone bank, just to the east of the stone boundary of farmstead NPRN 267040. The bank was 1m wide and 0.30m high and could only be traced for a 10m section from SO2456331393 to SO2355731386. Vegetation cover when recorded in August 2006 was grass. Possibly connected with NPRN 267041. J.J.Hall, Trysor, 14 August 2007

SMR PRN:

Relationships: **Photographs:**

NPRN: 267045

BOX TREE FARM ENCROACHMENT, ENCLOSURE
ENCLOSURE II

NGR: SO2429031675 Grid reference taken at a central point within an extensive site **Altitude:** 438

Period: Post Medieval **Broadclass:** Monument <By Form>

Form: Earthwork **Condition:** C

Site Status:

Description: A smaller enclosure within the encroachment enclosure, NPRN 267043. It measured approximately 11m northwest-southeast by 18m maximum. The enclosure was defined on the west side by a revetted bank, on the south side it was a earth and stone bank with a possible entrance gap although the bank was very eroded. When recorded in August 2007, the vegetation cover was reeds, bracken and grass. J.J.Hall, Trysor, 14 August 2007

SMR PRN:

Relationships: **Photographs:**

NPRN: 267046

NANT BWCH, BANK I

BANK (EARTHWORK)

NGR: SO2395132029 Grid reference taken at point along linear site **Altitude:** 435**Period:** Post Medieval? **Broadclass:** Monument <By Form>**Form:** Earthwork **Condition:** C**Site Status:****Description:** An earth bank, 0.50m wide and 0.30m high which ran from SO2393632033 to SO2395132029 where it turned to run to SO2396832053. The vegetation cover in August 2007 was dense bracken. J.J.Hall, Trysor, 14 August 2007**SMR PRN:****Relationships:****Photographs:****NPRN:** 267047

NANT BWCH, LIME KILN

LIME KILN

NGR: SO2394432028 Grid reference taken at centre of site **Altitude:** 440**Period:** Post Medieval? **Broadclass:** Industrial**Form:** Other Structure **Condition:** C**Site Status:****Description:** A lime kiln marked on the 1st edition Ordnance Survey map of 1891 and named as "Old Limekiln". The drystone-built kiln was 3.5m in diameter with a central pot. The walls were 1-1.5m thick. There was a drawing hole, created by a sloping slab of stone with the hole underneath on the east northeast side of the kiln. Running away from the kiln on this side was a gully. This may have been used when unloading the kiln. Running up to western side of the kiln on the west southwest side was a bank. This may have been a charging platform or ramp. The kiln was in a patch of dense bracken when recorded in August 2007 with some grass and nettles growing in the pot. J.J.Hall, Trysor, 14 August 2007**SMR PRN:****Relationships:****Photographs:**

BMCN2007_054	12/08/2007	Kiln, looking west southwest, showing draw hole.
BMCN2007_055	12/08/2007	Kiln, looking south southeast, showing pot.
BMCN2007_056	12/08/2007	From kiln, looking west southwest, showing raised bank, possibly charging platform to the right of the photo.

NPRN: 267048

WAUN FACH, CAIRN II

MARKER CAIRN

NGR: SO2215929627 Grid reference taken at centre of site **Altitude:** 785**Period:** Modern? **Broadclass:** Unassigned**Form:** Other Structure **Condition:** B**Site Status:****Description:** A pile of stones, 2m in diameter, on a trackway along the ridge at Waun Fach that is also the boundary between the communities of Vale of Grwyney and Talgarth. The cairn appeared to overlie the eroding peat surface and was thought to be a recent marker cairn. J.J.Hall, Trysor, 12 November 2007**SMR PRN:****Relationships:****Photographs:**

BMCN2007_310 04/09/2007 Stone pile, looking west northwest.

NPRN: 267049

WAUN FACH, CAIRN I

MARKER CAIRN

NGR: SO2188929735 Grid reference taken at centre of site **Altitude:** 802**Period:** Modern? **Broadclass:** Unassigned**Form:** Other Structure **Condition:** B**Site Status:****Description:** A stone pile, 2.5m in diameter, overlying the eroding peat surface with a denser concentration of stones of 0.8m diameter in the southwest corner. Some grass tufts were growing between the stones in September 2007. J.J.Hall, Trysor, 16 November 2007**SMR PRN:****Relationships:****Photographs:**

BMCN2007_311 04/09/2007 Stone pile, looking south.

NPRN: 267050

PEN Y MANLLWYN, STRUCTURE II

LONG HUT?

NGR: SO2126530690 Grid reference taken at centre of site **Altitude:** 750**Period:** Medieval?;Post Medieval? **Broadclass:** Domestic**Form:** Other Structure **Condition:** D**Site Status:****Description:** A possible hut on a natural terrace overlooking the Rhiangoll valley to the west. The feature measured 4m northeast-southwest by 2.5m and was defined by a single line of stones, best defined on the northwest and southwest sides. Vegetation cover was grass when recorded in September 2007. J.J.Hall, Trysor, 16 November 2007**SMR PRN:****Relationships:****Photographs:**

BMCN2007_299 04/09/2007 Possible hut, looking southeast.

NPRN: 267051

PEN Y MANLLWYN, STRUCTURE I

SHEEP FOLD?

NGR: SO2126230700 Grid reference taken at centre of site **Altitude:** 750**Period:** Medieval?;Post Medieval? **Broadclass:** Agriculture and Subsistence**Form:** Other Structure **Condition:** D**Site Status:****Description:** A rectangular structure defined by a single stone line on a slope above natural terrace overlooking the Rhiangoll valley to the west. The feature measured 6m northeast-southwest by 5m. Vegetation cover was grass when recorded in September 2007. J.J.Hall, Trysor, 16 November 2007**SMR PRN:****Relationships:****Photographs:**

BMCN2007_264 04/09/2007 Structure, looking northeast.

NPRN: 267052

PEN Y MANLLWYN, CAIRN

MARKER CAIRN

NGR: SO2072831252 Grid reference taken at centre of site **Altitude:** 766**Period:** Modern **Broadclass:** Unassigned**Form:** Other Structure **Condition:** A**Site Status:****Description:** A pyramidal stone pile, 2m in diameter and 1m high, in an eroded peat area. There was little vegetation cover in September 2007. A triangulation point was shown at this location on 1st and 2nd edition Ordnance Survey maps of 1891 and 1905, but did not seem to be related to this cairn. It lies on a modern path along the ridge top, which also marks the parish/community boundary. J.J.Hall, Trysor, 16 November 2007**SMR PRN:****Relationships:****Photographs:**

BMCN2007_057 04/09/2007 Walkers cairn, looking northeast.

NPRN: 267053

CWM Y NANT, CIRCULAR FEATURE

HUT CIRCLE?

NGR: SO2041231718 Grid reference taken at centre of site **Altitude:** 695**Period:** Prehistoric? **Broadclass:** Domestic**Form:** Other Structure **Condition:** U**Site Status:****Description:** A roughly circular feature, 7m in diameter defined by a ring of stones on a moderate west southwest facing slope overlooking the Cwm y Nant valley. The stones were partially covered by grass when recorded in September 2007. J.J.Hall, Trysor, 17 November 2007**SMR PRN:****Relationships:**

Part of 267362

Photographs:

BMCN2007_058 04/09/2007 Circular feature, looking northeast.

NPRN: 267055

CWM Y NANT, LONG HUT

LONG HUT

NGR: SO2028831530 Grid reference taken at centre of site**Altitude:** 661**Period:** Medieval?;Post Medieval? **Broadclass:** Domestic**Form:** Ruin **Condition:** D**Site Status:**

Description: A rectangular structure 5m north-south by 4m defined by stone walls/banks. It was divided internally with a 1m chamber to the north and a 2m chamber to the south. In the centre of the feature was a rough pile of stone up to 0.30m high which had previously been recorded as a clearance cairn, NPRN 306300. When recorded in September 2007, the feature was partially obscured by grass and bilberry growth. J.J.Hall, Trysor, 17 November 2007

SMR PRN:**Relationships:**

Part of 267362

Photographs:

BMCN2007_059 04/09/2007 Long hut, looking west northwest, walls obscured by vegetation, stone debris in the centre

BMCN2007_060 04/09/2007 Long hut, looking north, showing southeast corner and east wall of structure.

NPRN: 267056

CWM Y NANT, CAIRN II

CLEARANCE CAIRN?

NGR: SO2027631612 Grid reference taken at centre of site**Altitude:** 658**Period:** Medieval?;Post Medieval? **Broadclass:** Agriculture and Subsistence**Form:** Other Structure **Condition:** D**Site Status:**

Description: A turf covered pile of stones, 2.75m east west by 2m and 0.10m high, on a west facing, sloping terrace above the Cwm y Nant valley. The feature was overgrown by grazed grass and moss when recorded in September 2007. J.J.Hall, Trysor, 17 November 2007

SMR PRN:**Relationships:**

Part of 267362

Photographs:

BMCN2007_061 04/09/2007 Turf covered cairn, looking east.

NPRN: 267057

CWM Y NANT, STRUCTURE I

LONG HUT?

NGR: SO2031331703 Grid reference taken at centre of site**Altitude:** 665**Period:** Medieval?;Post Medieval? **Broadclass:** Domestic**Form:** Ruin **Condition:** C**Site Status:**

Description: A rectangular, stone structure on a sloping, west facing terrace above the Cwm y Nant valley. The feature was very obscured by grass and bilberries when recorded in September 2007. It measured 7m west northwest-east southeast by 3m with possibly a small attached stone structure at the upslope, east southeast end. J.J.Hall, Trysor, 17 November 2007

SMR PRN:**Relationships:**

Part of 267362

Photographs:

BMCN2007_062 04/09/2007 Stone structure, looking east northeast, upslope

NPRN: 267058

CWM Y NANT, STRUCTURE II

SHELTER

NGR: SO2029531598 Grid reference taken at centre of site **Altitude:** 660**Period:** Medieval?;Post Medieval? **Broadclass:** Monument <By Form>**Form:** Other Structure **Condition:** D**Site Status:****Description:** A small, rectangular, stone structure 1.5m by 1.2m on a west facing sloping terrace above the Cwm y Nant valley. Stones to the west may form an enclosure but this could not be determined clearly enough to give a separate record. Vegetation cover was grass and moss when recorded in September 2007. J.J.Hall, Trysor, 18 November 2007**SMR PRN:****Relationships:**

Part of 267362

Photographs:

BMCN2007_063 04/09/2007 Small stone structure, looking west.

NPRN: 267059

CWM Y NANT, CAIRN I

STONE PILE

NGR: SO2034931770 Grid reference taken at centre of site **Altitude:** 672**Period:** Medieval?;Post Medieval? **Broadclass:** Unassigned**Form:** Other Structure **Condition:** C**Site Status:****Description:** A small, square, stone cairn, 1.5m in diameter and 0.15m high, on a west facing, sloping terrace above the Cwm y Nant valley. Vegetation cover was grass and moss when recorded in September 2007. J.J.Hall, Trysor, 18 November 2007**SMR PRN:****Relationships:**

Part of 267362

Photographs:

BMCN2007_064 04/09/2007 Partially turf covered cairn, looking north.

NPRN: 267060

PEN Y MANLLWYN, BANK II

BANK (EARTHWORK)

NGR: SO2018631972 Grid reference taken at centre of site **Altitude:** 670**Period:** Unknown **Broadclass:** Monument <By Form>**Form:** Earthwork **Condition:** V**Site Status:****Description:** A stone bank, overgrown and very eroded, on a west facing, sloping terrace above the Cwm y Nant valley. The bank ran for at least 380m southeast-northwest from SO2010231994 to SO2045231846 via SO2018631972. The bank was up to 1.5m wide at the base and 0.30m high. Vegetation cover was grass when recorded in September 2007. J.J.Hall, Trysor, 18 November 2007**SMR PRN:** CPAT 72467**Relationships:**

Part of 267362

Photographs:

BMCN2007_065 04/09/2007 Bank running upslope, in centre of photograph, looking southeast.

BMCN2007_066 04/09/2007 Bank running downslope, looking northwest.

NPRN: 267061

Y DAS, EARTHWORK II

QUARRY?

NGR: SO1991032608 Grid reference taken at centre of site**Altitude:** 677**Period:** Post Medieval? **Broadclass:** Industrial**Form:** Earthwork **Condition:** C**Site Status:****Description:** An earthwork complex on the level area on top of Y Das. A series of scoops and spoil mounds occupied an area about 15m square. It probably represents quarrying activity. Vegetation cover was grass and reeds when recorded in September 2007. J.J.Hall, Trysor, 18 November 2007**SMR PRN:****Relationships:****Photographs:**

BMCN2007_067 04/09/2007 Earthwork, looking southeast.

BMCN2007_068 04/09/2007 Earthwork, looking east.

NPRN: 267062

Y DAS, QUARRY II

QUARRY

NGR: SO1994632551 Grid reference taken at centre of site**Altitude:** 660**Period:** Post Medieval? **Broadclass:** Industrial**Form:** Earthwork **Condition:** C**Site Status:****Description:** An area of quarrying approximately 20m in diameter with two well defined pits up to 1.0m deep. The quarry was grassed over when recorded in September 2007. J.J.Hall, Trysor, 18 November 2007**SMR PRN:****Relationships:****Photographs:**

BMCN2007_069 04/09/2007 Quarrying, looking southwest.

NPRN: 267063

Y DAS, EARTHWORK I

QUARRY?

NGR: SO2010432463 Grid reference taken at centre of site**Altitude:** 675**Period:** Post Medieval? **Broadclass:** Industrial**Form:** Earthwork **Condition:** C**Site Status:****Description:** A quarry scoop into a west facing slope with a bank or spoil mound along the western edge. The scoop was up to 10m long north-south by 4m. There was some stone within the feature but it was turf covered when recorded in September 2007. J.J.Hall, Trysor, 18 November 2007**SMR PRN:****Relationships:****Photographs:**

NPRN: 267064

MYNYDD BYCHAN, CAIRN

MARKER CAIRN

NGR: SO2028032239 Grid reference taken at centre of site **Altitude:** 703**Period:** Modern **Broadclass:** Unassigned**Form:** Other Structure **Condition:** B**Site Status:****Description:** A small, square, stone cairn set on the edge of a mound on the edge of a small quarry scoop, NPRN 267229. The cairn lies along the modern path along the top of the ridge, which is also the community boundary between Talgarth and Vale of Grwyney. Vegetation cover around the cairn was grass when recorded in September 2007. J.J.Hall, Trysor, 18 November 2007**SMR PRN:****Relationships:****Photographs:**

BMCN2007_070 04/09/2007 Modern stone cairn on top of NPRN 267229, looking south

NPRN: 267065

MYNYDD BYCHAN, STONE PILE II

STONE PILE

NGR: SO2028532219 Grid reference taken at centre of site **Altitude:** 706**Period:** Unknown **Broadclass:** Unassigned**Form:** Other Structure **Condition:** C**Site Status:****Description:** A small pile of stones containing one large flat slab, 1m long and 0.75m wide. The feature was 0.10m high and the edges were turf covered. The cairn lies along the modern path along the top of the ridge, which is also the community boundary between Talgarth and Vale of Grwyney. Vegetation cover was grass and moss when recorded in September 2007. J.J.Hall, Trysor, 18 November 2007**SMR PRN:****Relationships:****Photographs:**

BMCN2007_071 04/09/2007 Turf covered stone pile, looking southwest.

NPRN: 267066

MYNYDD BYCHAN, STONE PILE I

STONE PILE

NGR: SO2028732203 Grid reference taken at centre of site **Altitude:** 705**Period:** Unknown **Broadclass:** Monument <By Form>**Form:** Other Structure **Condition:** C**Site Status:****Description:** Large flat stones forming a pile, c. 1.5m in diameter and 0.15m high. The edges were turf covered and vegetation around the feature was grass when recorded in September 2007. The cairn lies along the modern path along the top of the ridge, which is also the community boundary between Talgarth and Vale of Grwyney. J.J.Hall, Trysor, 18 November 2007**SMR PRN:****Relationships:****Photographs:**

BMCN2007_072 04/09/2007 Stone pile, looking southwest.

NPRN: 267067

MYNYDD BYCHAN, MOUND

MOUND

NGR: SO2034032120 Grid reference taken at centre of site **Altitude:** 710**Period:** Unknown **Broadclass:** Monument <By Form>**Form:** Earthwork **Condition:** C**Site Status:**

Description: A crescentic earth mound 19m long with stone visible in its southwest edge on the north south ridge east of Mynydd Bychan. The mound lies along the modern path along the top of the ridge, which is also the community boundary between Talgarth and Vale of Grwyney. Vegetation cover was grass when recorded in September 2007. J.J.Hall, Trysor, 18 November 2007

SMR PRN:**Relationships:****Photographs:****NPRN:** 267068

PEN Y MANLLWYN, MOUND II

ROUND BARROW?

NGR: SO2057031800 Grid reference taken at centre of site **Altitude:** 728**Period:** Bronze Age? **Broadclass:** Religious, Ritual and Funerary**Form:** Earthwork **Condition:** C**Site Status:**

Description: An earth mound 6.0m in diameter and 0.80m high. It was eroded on its southeast side with much stone visible in the erosion scar. The mound lies along the modern path along the top of the ridge, which is also the community boundary between Talgarth and Vale of Grwyney. Vegetation cover was grass and bilberries when recorded in September 2007. J.J.Hall, Trysor, 18 November 2007

SMR PRN:**Relationships:****Photographs:**

BMCN2007_312 04/09/2007 Mound, looking south.

NPRN: 267069

PEN Y MANLLWYN, MOUNDS

MOUND

NGR: SO2079731124 Grid reference taken at centre of site **Altitude:** 765**Period:** Unknown **Broadclass:** Monument <By Form>**Form:** Earthwork **Condition:** C**Site Status:**

Description: A series of irregular earth mounds, covering an area 20m square, and standing up to 0.60m high. Some stone was visible and the vegetation cover was grass when recorded in September 2007. The mounds lies along the modern path along the top of the ridge, which is also the community boundary between Talgarth and Vale of Grwyney. J.J.Hall, Trysor, 18 November 2007

SMR PRN:**Relationships:****Photographs:**

BMCN2007_073 04/09/2007 Mounds, looking south.

BMCN2007_314 04/09/2007 Mounds, looking south.

NPRN: 267070
Y DAS, EARTHWORK III

QUARRY?

NGR: SO1978032592 Grid reference taken at centre of site **Altitude:** 660
Period: Post Medieval? **Broadclass:** Industrial
Form: Earthwork **Condition:** C

Site Status:

Description: A narrow, linear quarry running along the contour. It was 2.0m wide at most and over 10m long. There was much stone debris lying around, some of which may have been deliberately piled together. Vegetation cover was grass and moss when recorded in September 2007. J.J.Hall, Trysor, 18 November 2007

SMR PRN:

Relationships:

Photographs:

BMCN2007_074 09/09/2007 looking south

NPRN: 267071
Y DAS, QUARRY I

QUARRY

NGR: SO1987332532 Grid reference taken at centre of site **Altitude:** 665
Period: Post Medieval? **Broadclass:** Industrial
Form: Earthwork **Condition:** C

Site Status:

Description: A scoop into a south facing slope with a stone and earth mound, c. 2.5m in diameter, on its outer edge. Vegetation cover was grass when recorded in September 2007. J.J.Hall, Trysor, 18 November 2007

SMR PRN:

Relationships:

Photographs:

NPRN: 267072
MYNYDD BYCHAN, QUARRY II

QUARRY?

NGR: SO1987732129 Grid reference taken at centre of site **Altitude:** 641
Period: Post Medieval? **Broadclass:** Industrial
Form: Earthwork **Condition:** C

Site Status:

Description: A scoop, into a north-facing slope, measuring 5m long and up to 1m deep. On the outer edge was a stone mound, approximately 2.5m in diameter and 0.35m high. The entire feature was grassed over when recorded in September 2007. J.J.Hall, Trysor, 18 November 2007

SMR PRN:

Relationships:

Photographs:

BMCN2007_313 09/09/2007 Quarry, looking west.

NPRN: 267073

MYNYDD BYCHAN, MARKER CAIRN

MARKER CAIRN

NGR: SO1968032030 Grid reference taken at centre of site **Altitude:** 611**Period:** Modern? **Broadclass:** Unassigned**Form:** Other Structure **Condition:** B**Site Status:****Description:** An upright, built cairn, placed on top of prominent outcrop of bedrock on the Mynydd Bychan ridge. The cairn was 1.5m high and 1.6m in diameter. It was not marked on the 1953 edition Ordnance Survey map nor on earlier editions but is shown on modern mapping. J.J.Hall, Trysor, 18 November 2007**SMR PRN:** CPAT 22267**Relationships:****Photographs:**

BMCN2007_077	09/09/2007	Marker cairn, looking west.
BMCN2007_294	09/09/2007	Marker cairn, looking west, with quarry, NPRN 267074, in the foreground.

NPRN: 267074

MYNYDD BYCHAN, QUARRY III

QUARRY

NGR: SO1970132039 Grid reference taken at centre of site **Altitude:** 620**Period:** Post Medieval? **Broadclass:** Industrial**Form:** Earthwork **Condition:** C**Site Status:****Description:** An area of quarrying covering an area of at least 20m by 10m on a spur of Mynydd Bychan. There were at least four separate quarry pits and their associated quarry pits. The feature was grassed over when recorded in September 2007. J.J.Hall, Trysor, 18 November 2007**SMR PRN:****Relationships:****Photographs:**

BMCN2007_076	09/09/2007	Area of quarrying in front of marker cairn, NPRN 267073, looking west.
--------------	------------	--

NPRN: 267075

MYNYDD BYCHAN, QUARRY V

QUARRY

NGR: SO1983132042 Grid reference taken at centre of site **Altitude:** 630**Period:** Post Medieval? **Broadclass:** Industrial**Form:** Earthwork **Condition:** C**Site Status:****Description:** An area of small quarry pits extending for approximately 30m along the contour. Vegetation cover was grass when recorded in September 2007. J.J.Hall, Trysor, 18 November 2007**SMR PRN:****Relationships:****Photographs:**

NPRN: 267076

MYNYDD BYCHAN, STRUCTURE I QUARRY

NGR: SO1994031981 Grid reference taken at centre of site **Altitude:** 630**Period:** Post Medieval **Broadclass:** Industrial**Form:** Earthwork **Condition:** D**Site Status:**

Description: A quarry scoop into a west facing slope, measuring 5m south southwest-north northeast by 3m. The feature was grassed over when recorded in September 2007 but with a large quantity of stone piled on top. It was thought at first that this represented the remains of a structure but comparison with other quarry scoop on Mynydd Bychan and Y Grib make it more likely to be quarrying. J.J.Hall, Trysor, 18 November 2007

SMR PRN:**Relationships:****Photographs:**

BMCN2007_078 09/09/2007 Structure, looking west.

NPRN: 267077

MYNYDD BYCHAN, QUARRY I QUARRY

NGR: SO1991231972 Grid reference taken at centre of site **Altitude:** 621**Period:** Post Medieval? **Broadclass:** Industrial**Form:** Earthwork **Condition:** C**Site Status:**

Description: Quarry cut into a southwest facing slope, creating a small terrace. Most of the quarry was grassed over in September 2007 but a concentration of stone 4m north-south by 2m lay at the southern end of the feature. J.J.Hall, Trysor, 18 November 2007

SMR PRN:**Relationships:****Photographs:**

BMCN2007_079 09/09/2007 Quarry, looking north.

NPRN: 267078

MYNYDD BYCHAN, EARTHWORK QUARRY?

NGR: SO1999031966 Grid reference taken at centre of site **Altitude:** 632**Period:** Post Medieval? **Broadclass:** Industrial**Form:** Earthwork **Condition:** C**Site Status:**

Description: A scoop into a southwest facing slope with a semicircular mound of earth and stone on its outer edge. The feature measured 5m by 4m and was up to 1m deep. Vegetation cover was grass when recorded in September 2007. J.J.Hall, Trysor, 18 November 2007

SMR PRN:**Relationships:****Photographs:**

BMCN2007_080 09/09/2007 Scoop and mound, looking south.

NPRN: 267079

MYNYDD BYCHAN, SHELTER

GOOSE PEN?

NGR: SO2002431997 Grid reference taken at centre of site **Altitude:** 640**Period:** Medieval?;Post Medieval? **Broadclass:** Agriculture and Subsistence**Form:** Other Structure **Condition:** C**Site Status:**

Description: A drystone, rectilinear structure built into a south southeast facing slope. Externally, the structure measured 2m x 2m and stood up to 0.5m high. Internally it was 1.3m by 0.6m. The way the stone had collapsed into the interior suggested that it may have been corbelled. Vegetation cover around the feature was grass and reeds when recorded in September 2007. J.J.Hall, Trysor, 18 November 2007

SMR PRN:**Relationships:**

Part of 267362

Photographs:

BMCN2007_081	09/09/2007	Shelter, looking north northwest.
BMCN2007_082	09/09/2007	Detail of shelter, looking north northwest.

NPRN: 267080

MYNYDD BYCHAN, STRUCTURE II

GOOSE PEN?

NGR: SO2002831987 Grid reference taken at centre of site **Altitude:** 639**Period:** Medieval?;Post Medieval? **Broadclass:** Agriculture and Subsistence**Form:** Other Structure **Condition:** D**Site Status:**

Description: A jumble of stones measuring 2m northwest-southeast by 1.5m adjacent to NPRN 267079. It was thought this could have been the remains of another similar shelter or goose pen. Vegetation cover was grass when recorded in September 2007. J.J.Hall, Trysor, 18 November 2007

SMR PRN:**Relationships:**

Part of 267362

Photographs:

BMCN2007_083	09/09/2007	Pile of stones in the centre right of the photograph, NPRN 267079 just above it, looking west.
--------------	------------	--

NPRN: 267081

CWM Y NANT, LONGHOUSE

LONGHOUSE

NGR: SO2014531829 Grid reference taken at centre of site**Altitude:** 612**Period:** Medieval?;Post Medieval? **Broadclass:** Domestic**Form:** Ruin **Condition:** D**Site Status:****Description:**

A rubble-built structure on a large, artificially enhanced terrace. The structure measured 9m north northwest-south southeast by 4.5m (2.5m internally). A rough extension on the back of the structure measuring 4m north northwest-south southeast by 3m with a possible doorway/gap in the north northwest face. Vegetation cover was grass and nettles when recorded in September 2007. J.J.Hall, Trysor, 18 November 2007

SMR PRN:**Relationships:**

Part of 267362

Photographs:

BMCN2007_084	09/09/2007	Longhouse on terrace, looking south southeast.
BMCN2007_085	09/09/2007	Longhouse, looking south southeast.
BMCN2007_086	09/09/2007	Longhouse, looking north northwest.
BMCN2007_087	09/09/2007	Longhouse, looking down from slope above facing west southwest.

NPRN: 267082

PEN Y MANLLWYN, MOUND I

PEAT STAND?

NGR: SO2057331966 Grid reference taken at centre of site**Altitude:** 718**Period:** Post Medieval **Broadclass:** Industrial**Form:** Earthwork **Condition:** B**Site Status:****Description:**

A sub circular mound, 7m north-south by 5m and up to 0.25m high, with a slight gully all the way round it, 1m wide and 0.20m deep. Vegetation cover was grass when recorded in September 2007. J.J.Hall, Trysor, 18 November 2007

SMR PRN:**Relationships:****Photographs:**

BMCN2007_088	09/09/2007	Mound, looking south.
--------------	------------	-----------------------

NPRN: 267083

GRWYNE FAWR, WATERCOURSE

WATER COURSE

NGR: SO2112331912 Grid reference taken at point along linear site **Altitude:** 670**Period:** Modern **Broadclass:** Water Supply and Drainage**Form:** Earthwork **Condition:** B**Site Status:****Description:** The upper, western end of a small tributary to the Grwyne Fawr had been artificially enhanced. The banks on either side had been raised from material excavated from the gully and on the southwest side was up to 3m wide and more than 1m high. Vegetation cover was grass when recorded in September 2007. J.J.Hall, Trysor, 18 November 2007**SMR PRN:****Relationships:****Photographs:**

BMCN2007_089	09/09/2007	Watercourse, looking east.
BMCN2007_092	09/09/2007	Watercourse, looking southeast.
BMCN2007_090	09/09/2007	Watercourse, looking northeast.
BMCN2007_091	09/09/2007	Detail of the north bank, looking west

NPRN: 267084

GRWYNE FAWR, STONE SPREAD I

STONE SPREAD

NGR: SO2112431908 Grid reference taken at centre of site **Altitude:** 670**Period:** Unknown **Broadclass:** Unassigned**Form:** Other Structure **Condition:** C**Site Status:****Description:** A stone spread about 3m in diameter, on the east facing slope of the Grwyne Fawr valley. The stones within the spread were mostly flat slab fragments. It was partially grass covered when recorded in September 2007. J.J.Hall, Trysor, 18 November 2007**SMR PRN:****Relationships:****Photographs:**

BMCN2007_093	09/09/2007	Stone spread, looking south.
--------------	------------	------------------------------

NPRN: 267085

BLAEN GRWYNE FAWR, CAIRN I

CAIRN

NGR: SO2078532256 Grid reference taken at centre of site **Altitude:** 687**Period:** Bronze Age **Broadclass:** Religious, Ritual and Funerary**Form:** Other Structure **Condition:** C**Site Status:****Description:** A stone cairn, 2m in diameter and 0.20m high on a gentle slope, east facing above the Grwyne Fawr river. The cairn was partially obscured by grass and moss when recorded in September 2007. J.J.Hall, Trysor, 18 November 2007**SMR PRN:****Relationships:****Photographs:**

BMCN2007_094	09/09/2007	Cairn, looking south.
--------------	------------	-----------------------

NPRN: 267086

BLAEN GRWYNE FAWR, CAIRN II CAIRN

NGR: SO2043932387 Grid reference taken at centre of site **Altitude:** 708**Period:** Bronze Age **Broadclass:** Religious, Ritual and Funerary**Form:** Other Structure **Condition:** C**Site Status:****Description:** A stone cairn, 4.5m in diameter and 0.30m high on a gentle slope, east facing above the Grwyne Fawr river. The cairn was largely obscured by grass and moss when recorded in September 2007. J.J.Hall, Trysor, 18 November 2007**SMR PRN:****Relationships:****Photographs:**

BMCN2007_095 09/09/2007 Cairn, looking west northwest.

NPRN: 267087

BLAEN GRWYNE FAWR, MOUND PEAT CUTTING MOUND?

NGR: SO2044032251 Grid reference taken at centre of site **Altitude:** 710**Period:** Post Medieval **Broadclass:** Industrial**Form:** Earthwork **Condition:** C**Site Status:****Description:** An earthen mound, 11.5m northwest-southeast by 2m, and 0.60m high. The vegetation cover was grass and moss when recorded in September 2007. J.J.Hall, Trysor, 18 November 2007**SMR PRN:****Relationships:****Photographs:**

BMCN2007_096 09/09/2007 Mound, looking northwest.

BMCN2007_097 09/09/2007 Mound, looking northeast.

NPRN: 267088

NANT BWCH, ENCLOSURE ENCLOSURE

NGR: SO2330833215 Grid reference taken at a central point within an extensive site **Altitude:** 480**Period:** Post Medieval? **Broadclass:** Monument <By Form>**Form:** Earthwork **Condition:** C**Site Status:****Description:** A rectilinear enclosure, 55m north northwest-south southeast by 27m, on a natural shelf above the west side of the Nant Bwch stream. It was defined by a earth and stone bank on its northwest and southeast sides. The northeast side was a steep scarp slope down to the bottom of the Nant Bwch valley and the southeast side was a stone boundary wall of a pasture field. Bank NPRN 267090 made an internal division within the enclosure and there was an entranceway into the enclosure just north of the internal bank. The vegetation cover was bracken when recorded in September 2007. J.J.Hall, Trysor, 19 November 2007**SMR PRN:****Relationships:**

Consists of 267090

Photographs:

NPRN: 267089

Y DAS, MOUND

ROUND BARROW?

NGR: SO1997732748 Grid reference taken at centre of site **Altitude:** 680**Period:** Bronze Age? **Broadclass:** Religious, Ritual and Funerary**Form:** Earthwork **Condition:** C**Site Status:****Description:** An earth mound, 5.0m by 4.0m and 0.50m high. The mound was covered by grass and moss when recorded in September 2007. J.J.Hall, Trysor, 18 November 2007**SMR PRN:****Relationships:****Photographs:**

BMCN2007_098 09/09/2007 Mound, looking north.

NPRN: 267090

NANT BWCH, BANK II

BANK (EARTHWORK)

NGR: SO2332033202 Grid reference taken at point along linear site **Altitude:** 480**Period:** Post Medieval? **Broadclass:** Monument <By Form>**Form:** Earthwork **Condition:** C**Site Status:****Description:** An earth and stone bank running for 21m roughly east-west forming an internal division within enclosure NPRN 267088. The bank ran from SO2332033202 to SO2329933199. The vegetation cover was dense bracken when recorded in September 2007. J.J.Hall, Trysor, 19 November 2007**SMR PRN:****Relationships:**

Part of 267088

Photographs:**NPRN:** 267091

NANT ISAF, DWELLING

COTTAGE

NGR: SO2339232927 Grid reference taken at centre of site **Altitude:** 472**Period:** Post Medieval? **Broadclass:** Domestic**Form:** Ruin **Condition:** C**Site Status:****Description:** A rectilinear, stone-built building, 8.0m by 4.5m, in the southwest corner of the northern field of field system NPRN 2670322. The walls stood up to 1.5m high, but the west southwest end seemed to have suffered at sometime as a buttress extending 3.25m was built against the wall. On the east northeast end a 3.0m by 3.4m spread of stone beyond the wall may represent a collapsed gable or another cell to the building. The building was shown on the 2nd edition Ordnance Survey map of 1905 but not the 1st edition of 1891. The vegetation cover was bracken when recorded in September 2007. J.J.Hall, Trysor, 19 November 2007**SMR PRN:** CPAT 9417**Relationships:**

Associated with 267322

Photographs:

BMCN2007_099	16/09/2007	Building, looking southeast.
BMCN2007_100	16/09/2007	Building, looking east.
BMCN2007_101	16/09/2007	Building and buttress at west southwest end, looking east northeast.
BMCN2007_102	16/09/2007	Building, looking north northeast.

NPRN: 267092

NANT BWCH, COMPLEX

FARMSTEAD?

NGR: SO2356832641 Grid reference taken at centre of site **Altitude:** 444**Period:** Post Medieval? **Broadclass:** Agriculture and Subsistence**Form:** Complex **Condition:** V**Site Status:****Description:** A stone-built complex with the southern field of field system NPRN 267322. The long, southwestern side of the complex was revetted into the slope. It was thought to be a possible house site with a two-celled enclosure to the southwest. All the walls were well built. The vegetation cover was grass when recorded in September 2007. J.J.Hall, Trysor, 19 November 2007**SMR PRN:** CPAT 9533**Relationships:**

Associated with 267322

Photographs:

BMCN2007_103	16/09/2007	Complex, looking east northeast.
BMCN2007_104	16/09/2007	Complex, looking east.
BMCN2007_105	16/09/2007	Complex, with possible house site on the left of the photograph, looking east southeast.

NPRN: 267093

NANT BWCH, STRUCTURE I

LONG HUT

NGR: SO2395632140 Grid reference taken at centre of site **Altitude:** 430**Period:** Medieval?;Post Medieval? **Broadclass:** Domestic**Form:** Ruin **Condition:** D**Site Status:****Description:** A rectangular, drystone structure, reduced to wall bases spread up to 2m wide. The feature measured 12m by 6m including the spread. The vegetation cover was grass when recorded in September 2007. J.J.Hall, Trysor, 19 November 2007**SMR PRN:** CPAT 5132**Relationships:**

Associated with 267096

Associated with 267098

Photographs:

BMCN2007_106 16/09/2007 Structure, looking north.

NPRN: 267094

TAL-Y-SARN, BANK III

BANK AND DITCH

NGR: SO2408232004 Grid reference taken at point along linear site **Altitude:** 430**Period:** Post Medieval? **Broadclass:** Monument <By Form>**Form:** Earthwork **Condition:** V**Site Status:****Description:** An earth and stone bank and ditch defining a piece of ground along the common boundary. It ran from SO2402332063 where it appeared to be a drainage ditch without a bank, to SO2425831897. The vegetation cover was grass and moss when recorded in September 2007. J.J.Hall, Trysor, 19 November 2007**SMR PRN:****Relationships:****Photographs:**

BMCN2007_107 16/09/2007 Denuded bank, looking west.

NPRN: 267095

TAL-Y-SARN, QUARRY

QUARRY?

NGR: SO2414632037 Grid reference taken at centre of site **Altitude:** 420**Period:** Post Medieval? **Broadclass:** Industrial**Form:** Earthwork **Condition:** C**Site Status:****Description:** A depression on a northeast facing slope that was thought to be an over grown quarry but may be a natural slumping feature. The feature measured 30m northeast-southwest by 20m. The vegetation cover was bracken and grass when recorded in September 2007. J.J.Hall, Trysor, 19 November 2007**SMR PRN:****Relationships:****Photographs:****NPRN:** 267096

TAL-Y-SARN, BANK I

BANK (EARTHWORK)

NGR: SO2424032003 Grid reference taken at point along linear site **Altitude:** 420**Period:** Post Medieval? **Broadclass:** Monument <By Form>**Form:** Earthwork **Condition:** C**Site Status:****Description:** An earth and stone bank running from SO2426131903 to SO2423632022. It was probably associated with NPRNs 267093 and 267098. The vegetation cover was grass and moss when recorded in September 2007. J.J.Hall, Trysor, 19 November 2007**SMR PRN:****Relationships:****Photographs:**

Associated with 267093

Associated with 267098

NPRN: 267097

TAL-Y-SARN, MOUND

MOUND

NGR: SO2422031979 Grid reference taken at centre of site **Altitude:** 430**Period:** Unknown **Broadclass:** Monument <By Form>**Form:** Earthwork **Condition:** C**Site Status:****Description:** A mound with a scoop behind it cut into the east facing slope. The feature measures 4m by 2.5m and up to 0.5m high. Other such features were in the area but not as definite as this one. The vegetation cover was grass when recorded in September 2007. J.J.Hall, Trysor, 19 November 2007**SMR PRN:****Relationships:****Photographs:**

BMCN2007_108 16/09/2007 Mound, looking northwest.

NPRN: 267098

TAL-Y-SARN, BANK II

BANK (EARTHWORK)

NGR: SO2421832006 Grid reference taken at point along linear site **Altitude:** 420**Period:** Post Medieval? **Broadclass:** Monument <By Form>**Form:** Earthwork **Condition:** C**Site Status:****Description:** A slight earth and stone bank with a gully on the uphill, western side. The bank ran from SO2423131976 to SO2420532021. It was probably associated with NPRNs 267093 and 267096. The vegetation cover was grass and bracken when recorded in September 2007. J.J.Hall, Trysor, 19 November 2007**SMR PRN:****Relationships:**

Associated with 267096

Associated with 267093

Photographs:**NPRN:** 267099

TARREN YR ESGOB, BANK II

DAM

NGR: SO2496831001 Grid reference taken at centre of site **Altitude:** 450**Period:** Post Medieval? **Broadclass:** Water Supply and Drainage**Form:** Earthwork **Condition:** C**Site Status:****Description:** A short length of rubble built bank across a gully. The bank measured 12m northeast - southwest by 2m and stood up to 0.80m high. The bank appeared to be acting as a dam directing water away from the gully. The vegetation cover was bracken when recorded in September 2007. J.J.Hall, Trysor, 19 November 2007**SMR PRN:****Relationships:****Photographs:**

BMCN2007_109 16/09/2007 Stone bank, or dam, looking northeast.

NPRN: 267100

TARREN YR ESGOB, MARKER CAIRN II

MARKER CAIRN

NGR: SO2507830794 Grid reference taken at centre of site **Altitude:** 542**Period:** Modern **Broadclass:** Unassigned**Form:** Other Structure **Condition:** B**Site Status:****Description:** A stone cairn, 2.2m in diameter and 0.80m high. The base lay within a patch of erosion. The upper part of the cairn was modern but the base was partially turf covered and may be an earlier cairn. The vegetation cover was grass and moss when recorded in September 2007. J.J.Hall, Trysor, 19 November 2007**SMR PRN:****Relationships:****Photographs:**

BMCN2007_110 16/09/2007 Marker cairn, looking southwest.

NPRN: 267101

TARREN YR ESGOB, MARKER CAIRN MARKER CAIRN

NGR: SO2513830583 Grid reference taken at centre of site **Altitude:** 575**Period:** Modern **Broadclass:** Unassigned**Form:** Other Structure **Condition:** B**Site Status:****Description:** A small stone pile, measuring 1.0m-1.5m in diameter. The upper part is modern but some of the stones in the base are turf covered and may represent an earlier cairn. The vegetation cover was grass and moss when recorded in September 2007. J.J.Hall, Trysor, 19 November 2007**SMR PRN:****Relationships:****Photographs:**

BMCN2007_112 16/09/2007 Marker cairn, looking west.

NPRN: 267102

TARREN YR ESGOB, MARKER CAIRN I MARKER CAIRN

NGR: SO2512930427 Grid reference taken at centre of site **Altitude:** 592**Period:** Modern **Broadclass:** Unassigned**Form:** Other Structure **Condition:** B**Site Status:****Description:** A small, modern cairn alongside the trackway. It measures 1.5m in diameter and 0.50m high. The above ground part is obviously modern but at the base there are some turf covered stones which may be an earlier cairn. The vegetation cover was grass and moss when recorded in September 2007. J.J.Hall, Trysor, 19 November 2007**SMR PRN:****Relationships:****Photographs:**

BMCN2007_113 16/09/2007 Marker cairn, looking south southwest.

NPRN: 267104

TARREN YR ESGOB, BOUNDARY MARKER BOUNDARY MARKER

NGR: SO2375531211 Grid reference taken at centre of site **Altitude:** 620**Period:** Post Medieval **Broadclass:** Monument <By Form>**Form:** Other Structure **Condition:** C**Site Status:****Description:** A recumbent stone lying on top of vegetation on a trackway along the ridge top. It was inscribed on its upper face with "Mrs McNamara". A boundary stone is shown at this point on all edition Ordnance Survey maps since the 1st edition of 1891. The vegetation cover was grass when recorded in September 2007. J.J.Hall, Trysor, 19 November 2007**SMR PRN:** CPAT 5802**Relationships:****Photographs:**

BMCN2007_114 16/09/2007 Recumbent boundary marker.

NPRN: 267105

TARREN YR ESGOB, MARKER CAIRN III MARKER CAIRN

NGR: SO2350131392 Grid reference taken at centre of site **Altitude:** 645**Period:** Modern **Broadclass:** Unassigned**Form:** Other Structure **Condition:** C**Site Status:**

Description: A stone cairn, 3.0m in diameter and 1.0m high, on a trackway along the ridge top. This trackway and the boundary markers along it marked the boundary between parishes of Llanellieu and Llanigon. The cairn appears modern, and several of the stones have blue, red or yellow paint on them. The stones are jumbled and have been moved since they were painted. The vegetation cover was grass and moss when recorded in September 2007. J.J.Hall, Trysor, 19 November 2007

SMR PRN: CPAT 4019**Relationships:****Photographs:**

BMCN2007_115 16/09/2007 Boundary cairn, looking west.

NPRN: 267106

TWYN TALYCEFN, MARKER CAIRN I MARKER CAIRN

NGR: SO2290731836 Grid reference taken at centre of site **Altitude:** 670**Period:** Modern **Broadclass:** Unassigned**Form:** Other Structure **Condition:** B**Site Status:**

Description: A small, modern, stone cairn, 1m in diameter and 0.3m high on a trackway along the ridge top. This trackway and the boundary markers along it marked the boundary between parishes of Llanellieu and Llanigon. The vegetation cover was grass when recorded in September 2007. J.J.Hall, Trysor, 19 November 2007

SMR PRN:**Relationships:****Photographs:****NPRN:** 267107

TWYN TALYCEFN, MARKER CAIRN II MARKER CAIRN

NGR: SO2221832371 Grid reference taken at centre of site **Altitude:** 704**Period:** Modern **Broadclass:** Unassigned**Form:** Other Structure **Condition:** B**Site Status:**

Description: A modern, jumbled, stone cairn, up to 2.5m in diameter and 0.60m high on a trackway along the ridge top. This trackway and the boundary markers along it marked the boundary between parishes of Llanellieu and Llanigon. The vegetation cover was grass when recorded in September 2007. J.J.Hall, Trysor, 19 November 2007

SMR PRN: CPAT 5400**Relationships:****Photographs:**

BMCN2007_116 16/09/2007 Marker cairn, looking east.

NPRN: 267108

BIRD HOUSE, TWYN TALYCEFN

AVIARY?

NGR: SO2250932780 Grid reference taken at centre of site

Altitude: 655

Period: Post Medieval

Broadclass: Recreational

Form: Ruin

Condition: C

Site Status:

Description:

The feature was described in the National Monuments Record archive as the ruins of a square tower, 3.1m square and 1.2m high bonded with clay mortar. On the 1st edition 1:10560 Ordnance Survey map of 1891, and later editions, it was named as "Bird House". When it was visited in September 2007 it was seen as a stone-built, single cell structure, measuring 4.5m east-west by 4m with walls standing up to 1.0m high. No mortar was seen. The interior was filled with rubble and no internal structure could be seen. Several bent metal rails were lying about but it was unclear how these related to the structure. The vegetation cover was grass and reeds when recorded in September 2007. J.J.Hall, Trysor, 19 November 2007

SMR PRN:

Relationships:

Photographs:

BMCN2007_117	16/09/2007	Structure, looking south.
BMCN2007_118	16/09/2007	Structure, looking west.
BMCN2007_119	16/09/2007	Structure, looking north.

NPRN: 267109

GRWYNE FAWR RESERVOIR, ROAD ROAD

NGR: SO2401030310 Grid reference taken at point along linear site **Altitude:** 500**Period:** Modern **Broadclass:** Transport**Form:** Other Structure **Condition:** V**Site Status:**

Description: The road was constructed in 1912 as part of the work building the Grwyne Fawr reservoir, according to Rev DA Tipper in his 1975 book "Stone and Steam in the Black Mountains". The road was 10 miles long in total and the pipeline was placed beneath it. This record is for the section of the road from SO24842920 to SO22553133. The road was cut into the eastern side of the Grwyne Fawr valley and ran up to the far, northern end of the reservoir. Without it access this far up the valley could only be done on horseback along a mountain track. When recorded in September 2007 the roadway was still in good repair. It was cut into the slope on its eastern side with a well-built drystone revetment wall. The western edge was built up where necessary and at regular intervals, stone built drains on the eastern side took excess water down to 12" diameter metal drainage pipes that ran underneath the road. The road surface was still cobbled and generally in good repair. J.J.Hall, Trysor, 19 November 2007

SMR PRN:**Relationships:****Photographs:**

BMCN2007_120	22/09/2007	Road, photo taken at roughly SO2483129215, looking northwest.
BMCN2007_121	22/09/2007	Revetment along eastern side of road, looking north,
BMCN2007_122	22/09/2007	Stone drain, at SO2448529677, looking east northeast.
BMCN2007_123	22/09/2007	Detail of stone drain at SO2448529677.
BMCN2007_124	22/09/2007	Revetment of western side of road and drainage pipe at SO2430029961, looking north
BMCN2007_125	22/09/2007	Road at SO2430029961, looking north northeast.
BMCN2007_126	22/09/2007	Detail of metal drainage pipe at SO2427230032, eroding out from under road surface.
BMCN2007_127	22/09/2007	Road, at SO2413230226 where the former railway, NPRN 267325 joins it on left of the photograph, looking northeast.

NPRN: 267110

GRWYNE FAWR, MARKER STONE MARKER STONE

NGR: SO2450729640 Grid reference taken at centre of site **Altitude:** 480**Period:** Modern **Broadclass:** Unassigned**Form:** Other Structure **Condition:** A**Site Status:**

Description: Small concrete post. 0.30m high and 0.15m wide, on the eastern side of road NPRN 267109. Inscribed SWWEB HIGH VOLTAGE CABLE. There were several other such marker stones alongside the road. J.J.Hall, Trysor, 8 January 2008

SMR PRN:**Relationships:****Photographs:**

BMCN2007_128	22/09/2007	Detail of concrete post
--------------	------------	-------------------------

NPRN: 267111

GRWYNE FAWR RESERVOIR, POST

MARKER POST

NGR: SO2333030819 Grid reference taken at centre of site **Altitude:** 540**Period:** Modern **Broadclass:** Unassigned**Form:** Other Structure **Condition:** B**Site Status:****Description:** A cast concrete post, 1.1m high and square in section, 0.50m wide at the base tapering to upwards to 0.30m. A flat metal plate was on top of the post. A Private Fishing sign had been attached to it when recorded in September 2007. J.J.Hall, Trysor, 19 November 2007**SMR PRN:****Relationships:****Photographs:**

BMCN2007_129 22/09/2007 Concrete post, looking northeast.

NPRN: 267112GRWYNE FAWR RESERVOIR, BUILDING
PLATFORM

BUILDING PLATFORM

NGR: SO2334530782 Grid reference taken at centre of site **Altitude:** 540**Period:** Modern **Broadclass:** Industrial**Form:** Earthwork **Condition:** C**Site Status:****Description:** An artificial earthwork platform, 10m west northwest - east southeast by 3m. It was cut into the slope on the northern side and had a rough stone revetment on the southern side. The vegetation cover was grass when recorded in September 2007. J.J.Hall, Trysor, 19 November 2007**SMR PRN:****Relationships:**

Part of 267367

Photographs:

BMCN2007_130 22/09/2007 Building platform, looking northwest.

NPRN: 267113GRWYNE FAWR RESERVOIR,
TRACKWAY II

TRACKWAY?

NGR: SO2336130782 Grid reference taken at point along linear site **Altitude:** 538**Period:** Modern **Broadclass:** Transport**Form:** Earthwork **Condition:** C**Site Status:****Description:** A trackway, 2m wide flanked on either side by a low broad bank, 0.20m high at most. It could be traced from SO2336130782 to SO2346030757, a distance of roughly 100m. The vegetation cover was grass when recorded in September 2007. J.J.Hall, Trysor, 19 November 2007**SMR PRN:****Relationships:**

Part of 267367

Photographs:

NPRN: 267114GRWYNE FAWR RESERVOIR, PLATFORM BUILDING PLATFORM
III**NGR:** SO2348030751 Grid reference taken at centre of site **Altitude:** 525**Period:** Modern **Broadclass:** Industrial**Form:** Earthwork **Condition:** D**Site Status:****Description:** A raised platform area, 7m east-west by 5m on a flat, made-up piece of ground to the east of the reservoir dam. A concrete slab lay in the centre of the platform with disturbed ground all around. The vegetation cover was grass when recorded in September 2007. J.J.Hall, Trysor, 19 November 2007**SMR PRN:****Relationships:**

Part of 267367

Photographs:**NPRN: 267115**

GRWYNE FAWR RESERVOIR, MOUND II MOUND

NGR: SO2331130890 Grid reference taken at centre of site **Altitude:** 560**Period:** Modern **Broadclass:** Monument <By Form>**Form:** Earthwork **Condition:** C**Site Status:****Description:** An earth and stone mound, 8m in diameter and up to 2m high on its western side, on a steep slope creating a levelled area, 7m-east-west by 6m with a concrete slab on it. The vegetation cover was grass and reeds when recorded in September 2007. J.J.Hall, Trysor, 19 November 2007**SMR PRN:****Relationships:**

Associated with 267024

Part of 267367

Photographs:**NPRN: 267116**GRWYNE FAWR RESERVOIR, MACHINE ENGINE PLATFORM
BASE**NGR:** SO2334230864 Grid reference taken at centre of site **Altitude:** 560**Period:** Modern **Broadclass:** Industrial**Form:** Other Structure **Condition:** C**Site Status:****Description:** A concrete slab with 4 threaded, metal posts visible. The concrete slab was 3m long and at least 1m wide but partially obscured by soil creep so complete width and total number of metal posts could not be determined. The vegetation cover was grass when recorded in September 2007. J.J.Hall, Trysor, 19 November 2007**SMR PRN:****Relationships:**

Part of 267367

Photographs:

NPRN: 267117GRWYNE FAWR RESERVOIR, PLATFORM ENGINE PLATFORM
IV**NGR:** SO2336630855 Grid reference taken at centre of site **Altitude:** 560**Period:** Modern **Broadclass:** Industrial**Form:** Other Structure **Condition:** C**Site Status:****Description:** A concrete slab 4.5m north-south by at least 2m. At the north end of the slab, two metal girders protruded from the upper surface of the slab at an angle of 45 degrees. At the southern end was a slightly raised rectangular area of concrete with two metal, threaded bolts protruding from the main concrete slab. The vegetation cover was grass when recorded in September 2007. J.J.Hall, Trysor, 19 November 2007**SMR PRN:****Relationships:**

Part of 267367

Photographs:

BMCN2007_131 22/09/2207 Concrete slab, looking south.

NPRN: 267118

GRWYNE FAWR RESERVOIR, TRACKWAY TRACKWAY

NGR: SO2330130859 Grid reference taken at point along linear site **Altitude:** 556**Period:** Modern **Broadclass:** Transport**Form:** Earthwork **Condition:** C**Site Status:****Description:** A trackway, approximately 100m long east-west and 4m wide, leading to an area of engine platforms to the east of the Grwyne Fawr reservoir. The track ran from SO2335830848 to SO2326130862 with a causeway at SO2330130859 over a gully. The vegetation cover was grass and reeds when recorded in September 2007. J.J.Hall, Trysor, 19 November 2007**SMR PRN:****Relationships:**

Part of 267367

Photographs:

BMCN2007_132 22/09/2207 Trackway showing causeway, looking northeast.

NPRN: 267119

GRWYNE FAWR, CAIRN III CAIRN

NGR: SO2305431033 Grid reference taken at centre of site **Altitude:** 575**Period:** Bronze Age **Broadclass:** Religious, Ritual and Funerary**Form:** Other Structure **Condition:** C**Site Status:****Description:** A stone cairn, 6m east southeast-west southwest by 5m and 0.60m high, on a west facing slope above the Grwyne Fawr reservoir. It was one of several features found close together, see NPRN 267325. The vegetation cover was reeds and grass when recorded in September 2007. J.J.Hall, Trysor, 19 November 2007**SMR PRN:****Relationships:**

Part of 267325

Photographs:

BMCN2007_133 22/09/2007 Cairn, with cairn NPRN 267120 and later shelter in the background, looking northwest.

NPRN: 267120

GRWYNE FAWR, CAIRN?

CAIRN

NGR: SO2304431034 Grid reference taken at centre of site **Altitude:** 575**Period:** Bronze Age **Broadclass:** Religious, Ritual and Funerary**Form:** Other Structure **Condition:** B**Site Status:**

Description: A circular ring of grass-covered stones, 11m east-west by 10m. The bank defining the circle was up to 2m wide. The centre of the circle had a lot of stone within it, as well as two later shelters, NPRNs 267121 and 267122. Within the stones was a small stone built structure apparently unrelated to the shelters. It measured 0.5m x 0.6m x 0.5m high internally. The vegetation cover was grass and reeds when recorded in September 2007. J.J.Hall, Trysor, 19 November 2007

SMR PRN:**Relationships:**

Part of 267325

Photographs:

BMCN2007_134 22/09/2007 Ring cairn, with later shelters on top, looking northwest.

BMCN2007_135 22/09/2007 Detail of southeast corner of cairn, looking north.

BMCN2007_136 22/09/2007 Detail of small stone structure in centre of cairn.

NPRN: 267121

GRWYNE FAWR, SHELTER II

SHELTER

NGR: SO2304131034 Grid reference taken at centre of site **Altitude:** 575**Period:** Post Medieval?;Modern? **Broadclass:** Monument <By Form>**Form:** Other Structure **Condition:** B**Site Status:**

Description: A subcircular, drystone shelter built on top of cairn NPRN 267120. It measured 1.5m internally and stood up to 1m high. There was an entrance into the shelter on the east side. There was no vegetation growing on the shelter when recorded in September 2007. J.J.Hall, Trysor, 19 November 2007

SMR PRN:**Relationships:****Photographs:**

BMCN2007_137 22/09/2007 Stone shelter, looking west.

NPRN: 267122

GRWYNE FAWR, SHELTER

SHELTER

NGR: SO2304231030 Grid reference taken at centre of site **Altitude:** 575**Period:** Post Medieval?;Modern? **Broadclass:** Monument <By Form>**Form:** Other Structure **Condition:** B**Site Status:**

Description: A subrectangular, drystone shelter built on top of cairn NPRN 267120. It measured 1.75m northwest-southeast by 1m internally and stood up to 0.90m high. There was no vegetation growing on the shelter when recorded in September 2007. J.J.Hall, Trysor, 19 November 2007

SMR PRN:**Relationships:****Photographs:**

BMCN2007_138 22/09/2007 Stone shelter, looking southeast.

NPRN: 267123

GRWYNE FAWR, STONE SPREAD II

STONE SPREAD

NGR: SO2302831036 Grid reference taken at centre of site **Altitude:** 575**Period:** Unknown **Broadclass:** Unassigned**Form:** Other Structure **Condition:** C**Site Status:****Description:** A stone spread, 12m east-west by 6m on the north side of cairn, NPRN 267120. The stones were partially turf covered and appeared to be related to the cairns in the immediate area, see NPRN 267325. The vegetation cover was grass and reeds when recorded in September 2007. J.J.Hall, Trysor, 19 November 2007**SMR PRN:****Relationships:**

Part of 267325

Photographs:

BMCN2007_139 22/09/2007 Stone spread, looking northwest.

NPRN: 267124

GRWYNE FAWR, CAIRN VI

CAIRN

NGR: SO2301631041 Grid reference taken at centre of site **Altitude:** 575**Period:** Bronze Age **Broadclass:** Religious, Ritual and Funerary**Form:** Other Structure **Condition:** C**Site Status:****Description:** A small stone cairn, 2m in diameter and 0.10m high, to the north of cairn NPRN 267120, part of NPRN 267325. The vegetation cover was grass and reeds when recorded in September 2007. J.J.Hall, Trysor, 19 November 2007**SMR PRN:****Relationships:**

Part of 267325

Photographs:

BMCN2007_140 22/09/2007 Cairn, looking west.

NPRN: 267125

GRWYNE FAWR, CAIRN II

RING CAIRN

NGR: SO2301331038 Grid reference taken at centre of site **Altitude:** 575**Period:** Bronze Age **Broadclass:** Religious, Ritual and Funerary**Form:** Other Structure **Condition:** C**Site Status:****Description:** A circular ring cairn, 5m in diameter, close to a larger cairn NPRN 267120 and part of NPRN 267325. A stony bank, 1m wide, formed a ring with some larger slabs of stone in the centre. The feature was partially grassed over when recorded in September 2007. J.J.Hall, Trysor, 19 November 2007**SMR PRN:****Relationships:**

Part of 267325

Photographs:

BMCN2007_141 22/09/2207 Ring cairn, looking west.

NPRN: 267126

GRWYNE FAWR, CAIRN I

CAIRN

NGR: SO2301531031 Grid reference taken at centre of site **Altitude:** 573**Period:** Bronze Age **Broadclass:** Religious, Ritual and Funerary**Form:** Other Structure **Condition:** C**Site Status:****Description:** A small stone cairn, 1m in diameter, with appearance of some structure to it. It was part of a group of features, NPRN 267325. The feature was partially grassed over when recorded in September 2007. J.J.Hall, Trysor, 19 November 2007**SMR PRN:****Relationships:**

Part of 267325

Photographs:

BMCN2007_142 22/09/2007 Cairn, looking northwest.

NPRN: 267127

GRWYNE FAWR RESERVOIR, POND

POND

NGR: SO2331631020 Grid reference taken at centre of site **Altitude:** 575**Period:** Modern **Broadclass:** Water Supply and Drainage**Form:** Earthwork **Condition:** D**Site Status:****Description:** A pond on the northeast side of the Grwyne Fawr valley, near the reservoir. It was created by a 30m dam on the south side running east-west across the slope in a slight arc. The earth bank of the dam had upright metal sheeting at its core. The dam had been breached when recorded in September 2007 and the pond only held a small amount of water. J.J.Hall, Trysor, 19 November 2007**SMR PRN:****Relationships:**

Part of 267367

Photographs:

BMCN2007_143 22/09/2007 Pond, looking east.

NPRN: 267128

GRWYNE FAWR RESERVOIR, MOUND III

MOUND

NGR: SO2336330902 Grid reference taken at centre of site **Altitude:** 570**Period:** Modern **Broadclass:** Monument <By Form>**Form:** Earthwork **Condition:** B**Site Status:****Description:** An earth mound, 2.5m north-south by 2m and 0.60m high. At its southern end was an iron frame giving access to a hollow within the mound. The vegetation cover was grass, moss and reeds when recorded in September 2007. NPRN 267153 was a similar mound, although larger, on the opposite side of the valley. J.J.Hall, Trysor, 19 November 2007**SMR PRN:****Relationships:**

Part of 267367

Photographs:

BMCN2007_144 22/09/2007 Mound, looking northeast.

NPRN: 267129

GRWYNE FAWR, PLATFORM II

PLATFORM

NGR: SO2448329773 Grid reference taken at centre of site **Altitude:** 510

Period: Medieval?;Post Medieval? **Broadclass:** Monument <By Form>

Form: Earthwork **Condition:** C

Site Status:

Description: An earthwork platform cut into a southwest facing slope, above the Grwyne Fawr valley. It measured 12m southwest-northeast by 6.25m and the apron was up to 1.5m high. Vegetation cover when recorded in September 2007 was reeds and grass but it was surrounded by bracken. J.J.Hall, Trysor, 9 January 2008

SMR PRN:

Relationships:

Photographs:

BMCN2007_145 22/09/2007 Platform, looking east southeast.

NPRN: 267130

GRWYNE FAWR, BRIDGE II

BRIDGE

NGR: SO2436829629 Grid reference taken at centre of site **Altitude:** 435

Period: Modern **Broadclass:** Transport

Form: Other Structure **Condition:** A

Site Status:

Description: A beam bridge carrying the 20th century road over the river Grwyne Fawr. The beam was made of concrete resting on stone-built supports on either side. These supports may be original supports for the railway bridge that preceded this bridge. The surface of the bridge and road was tarmaced. A large water pipe, presumably from the reservoir, was carried underneath the bridge. J.J.Hall, Trysor, 27 September 2007

SMR PRN:

Relationships:

Photographs:

BMCN2007_146 26/09/2007 Bridge, looking west
BMCN2007_147 26/09/2007 Bridge showing pipe underneath
and stone supports, looking
northeast.

NPRN: 267131

GRWYNE FAWR, SHEEP FOLD III

SHEEP FOLD

NGR: SO2433629685 Grid reference taken at centre of site **Altitude:** 435**Period:** Modern **Broadclass:** Agriculture and Subsistence**Form:** Other Structure **Condition:** B**Site Status:**

Description: A 20th century, rectilinear, well-built stone fold with a sheep wash at its southeast end. The fold measured 40m northwest-southeast by 19m and was set inside a quarried area NPRN 267354. The main compartment at the northwest end was 25m long with the remaining 15m of the fold divided into three compartments adjacent to the sheep wash. The remains of a concrete dam were seen on either side of the river Grwyne Fawr. Nettles were growing within the complex when visited in September 2007. The fold was not shown on the 1st, 2nd or 1952 edition Ordnance Survey maps. J.J.Hall, Trysor, 27 September 2007

SMR PRN: CPAT 22246**Relationships:****Photographs:**

BMCN2007_148	26/09/2007	Fold, looking north.
BMCN2007_149	26/09/2007	Fold showing detail of dam, looking northeast.
BMCN2007_150	26/09/2007	Fold, looking southwest from trackway above.

NPRN: 267132

GRWYNE FAWR, SHEEP FOLD II

SHEEP FOLD

NGR: SO2392930249 Grid reference taken at centre of site **Altitude:** 455**Period:** Post Medieval **Broadclass:** Agriculture and Subsistence**Form:** Other Structure **Condition:** C**Site Status:**

Description: A post-medieval, rectilinear, dry stone sheep fold, with a sheep wash, on the northeast bank of the Grwyne Fawr river. The structure measured 25m overall northwest-southeast by 12.5m. The southeastern cell was 19m long whilst the northeastern cell was offset slightly to the southwest so that it was adjacent to the river. The structure was shown on the Ordnance Survey 1st edition map of 1891 and was covered by grass and bracken when recorded in September 2007. J.J.Hall, Trysor, 27 September 2007

SMR PRN:**Relationships:****Photographs:**

BMCN2007_151	26/09/2007	Fold, looking east.
--------------	------------	---------------------

NPRN: 267133

GRWYNE FAWR, BRIDGE I

BRIDGE

NGR: SO2371330503 Grid reference taken at centre of site **Altitude:** 480**Period:** Modern **Broadclass:** Transport**Form:** Other Structure **Condition:** B**Site Status:**

Description: A 20th century beam bridge carrying the former railway NPRN 267324, now a trackway, over the Grwyne Fawr river. The buttresses have a stone core with concrete shuttering covering it. This is now starting to erode. Flat concrete slabs laid on steel girders carry the track bed. The bridge was built in 1927 when the railway, built to bring materials and men to the reservoir site, was modified. J.J.Hall, Trysor, 27 September 2007

SMR PRN:**Relationships:**

Associated with 267324

Part of 267367

Photographs:

BMCN2007_152 26/09/2007 Bridge, looking north.

BMCN2007_153 26/09/2007 Bridge, looking west.

BMCN2007_154 26/09/2007 Bridge, looking west.

NPRN: 267134

GRWYNE FAWR, SHEEP FOLD I

SHEEP FOLD

NGR: SO2358330587 Grid reference taken at centre of site **Altitude:** 490**Period:** Modern **Broadclass:** Agriculture and Subsistence**Form:** Other Structure **Condition:** B**Site Status:**

Description: A 20th century, rectilinear sheep fold on the southwest slope above the Grwyne Fawr river. The stone-built fold measured 25m northwest-southeast by 8m. It was divided into three compartments. The northwestern half was one compartment and the northeast end was divided in two along the length of the feature. The fold was set in a quarried area and cut across the former trackway. Vegetation in September 2007 was reeds, bracken and grass. J.J.Hall, Trysor, 27 September 2007

SMR PRN: CPAT 22248**Relationships:****Photographs:**

BMCN2007_155 26/09/2007 Fold, looking north.

BMCN2007_156 26/09/2007 Fold, looking southeast.

NPRN: 267135

GRWYNE FAWR, SHEEP FOLD IV

SHEEP FOLD

NGR: SO2358630508 Grid reference taken at centre of site **Altitude:** 505**Period:** Modern **Broadclass:** Agriculture and Subsistence**Form:** Other Structure **Condition:** B**Site Status:**

Description: A 20th century, rectilinear sheep fold on the northeast bank of the Grwyne Fawr river. The stone-built fold measured 35m northwest-southeast by 16.5m. It was divided into three compartments, although some internal rearrangement seemed to have taken place. Attached to the southwest side of the fold was a small stone and concrete shelter, still intact with a flat roof. In the southeast corner of the structure was a fireplace. The door was missing. Vegetation cover in September 2007 was reeds. J.J.Hall, Trysor, 27 September 2007

SMR PRN: CPAT 22249**Relationships:****Photographs:**

BMCN2007_157	26/09/2007	Fold, looking southeast.
BMCN2007_158	26/09/2007	Shelter on southwest side of fold, looking east.
BMCN2007_159	26/09/2007	Detail of inside of shelter showing fireplace, looking east
BMCN2007_160	26/09/2007	Fold and shelter, looking north.

NPRN: 267136GRWYNE FAWR RESERVOIR,
STRUCTURE IX

BUILDING

NGR: SO2353130613 Grid reference taken at centre of site **Altitude:** 495**Period:** Modern **Broadclass:** Industrial**Form:** Other Structure **Condition:** D**Site Status:**

Description: A number of flat concrete pads, some with metal threaded rods sticking out of them, which seemed to delineate an area 30m west northwest - east southeast on a level area on the southwest side of the Grwyne Fawr river just below the reservoir. The area was overgrown with grass and nettles when recorded in September 2007. It seems likely that this is the remains of a building connected with the construction of the reservoir, along with NPRNs 267137 and 267138. According to Rev DA Tipper in his 1975 book Stones and Steam in the Black Mountains, page 45, there were several buildings on this spot including a locomotive shed, a fitters shop, a joiners, and electricians and the blacksmiths. J.J.Hall, Trysor, 27 September 2007

SMR PRN:**Relationships:**

Part of 267367

Photographs:

BMCN2007_161	26/09/2007	Site of former building or buildings, looking east southeast.
--------------	------------	---

NPRN: 267137GRWYNE FAWR RESERVOIR,
STRUCTURE I

BUILDING

NGR: SO2347830630 Grid reference taken at centre of site**Altitude:** 495**Period:** Modern**Broadclass:** Industrial**Form:** Other Structure**Condition:** D**Site Status:****Description:**

A number of flat concrete pads, which delineated an area 17m east-west by 8m on a level area on the southwest side of the Grwyne Fawr river, just below the reservoir. The area was overgrown with grass and nettles when recorded in September 2007 but a wall line could be seen on the east edge of the structure. It seems likely that this is the remains of a building connected with the construction of the reservoir, along with NPRNs 267136 and 267138. According to Rev DA Tipper in his 1975 book *Stones and Steam in the Black Mountains*, page 45, there were several buildings near here but this may be the remains of the power house. J.J.Hall, Trysor, 27 September 2007

SMR PRN:**Relationships:**

Part of 267367

Photographs:

BMCN2007_162 26/09/2007 Site of former building, looking east.

NPRN: 267138GRWYNE FAWR RESERVOIR,
STRUCTURE VIII

BUILDING

NGR: SO2346030627 Grid reference taken at centre of site**Altitude:** 495**Period:** Modern**Broadclass:** Industrial**Form:** Ruin**Condition:** D**Site Status:****Description:**

A building footprint defined by concrete footings, measuring 7m north-south by 5m on a level area on the southwest side of the Grwyne Fawr river, just below the reservoir. The area was overgrown with grass and nettles when recorded in September 2007. It seems likely that this is the remains of a building connected with the construction of the reservoir along with NPRNs 267137 and 267138. J.J.Hall, Trysor, 27 September 2007

SMR PRN:**Relationships:**

Part of 267367

Photographs:

BMCN2007_163 26/09/2007 Building footprint, looking southeast.

NPRN: 267139

GRWYNE FAWR RESERVOIR, WATER TANK WATER TANK

NGR: SO2342930643 Grid reference taken at centre of site **Altitude:** 500**Period:** Modern **Broadclass:** Water Supply and Drainage**Form:** Other Structure **Condition:** C**Site Status:****Description:** A square water tank, 3m externally and about 1m internally, brick lined with a stone exterior, covered by decaying steel beams. There was water within the tank when recorded in September 2007, although water was seeping out to the east. A decayed iron pipe ran out from the tank to the east southeast on a terrace 22m east-west by 6m. J.J.Hall, Trysor, 27 September 2007**SMR PRN:****Relationships:**

Part of 267367

Photographs:

BMCN2007_164 26/09/2007 Water tank, looking west.

NPRN: 267140GRWYNE FAWR RESERVOIR, BUILDING
STRUCTURE VII**NGR:** SO2343830579 Grid reference taken at centre of site **Altitude:** 510**Period:** Modern **Broadclass:** Industrial**Form:** Other Structure **Condition:** B**Site Status:****Description:** A stone and mortar, square structure, roofed with flat concrete slabs. The overall structure measured 6m south southwest- north northeast by 3m and stood 2m high. The structure was divided into two cells on a split level, the lowest cell being downslope to the east southeast. It is probably associated with a similar structure NPRN 267216, 60m to the west. Vegetation cover around the site was bracken when visited in September 2007. 1.5m to the north was a rectilinear pile of grassed over rubble which may have related to the structure. J.J.Hall, Trysor, 11 November 2007**SMR PRN:****Relationships:**

Part of 267367

Photographs:

BMCN2007_165 26/09/2007 Structure, looking north northeast.

BMCN2007_166 26/09/2007 Structure, looking south southwest.

NPRN: 267141

GRWYNE FAWR RESERVOIR, CULVERT CULVERT

NGR: SO2347030631 Grid reference taken at point along linear site **Altitude:** 495**Period:** Modern **Broadclass:** Water Supply and Drainage**Form:** Other Structure **Condition:** A**Site Status:****Description:** The Cwm Grigws Isaf stream is carried underground for approximately 26m northeast-southwest to join the Grwyne Fawr through a concrete shuttered tunnel under the modern road. J.J.Hall, Trysor, 27 September 2007**SMR PRN:****Relationships:**

Part of 267367

Photographs:

BMCN2007_167 26/09/2007 Culvert, looking west.

NPRN: 267142GRWYNE FAWR RESERVOIR, BUILDING PLATFORM
STRUCTURE VI**NGR:** SO2322430604 Grid reference taken at centre of site **Altitude:** 548**Period:** Modern **Broadclass:** Industrial**Form:** Ruin **Condition:** D**Site Status:****Description:** A raised, rectilinear, stone platform measuring 5.5m north northeast- south southwest by 3.25m. It was grassed over when recorded in September 2007 but was probably a machinery or building base connected with the construction of the reservoir. 7m to the northeast were two steel girders, angled into the ground pointing in the direction of the structure, and 6m to the south southwest of the structure was a small concrete pad. Both of these features were thought to be connected with the structure. J.J.Hall, Trysor, 27 September 2007**SMR PRN:****Relationships:**

Part of 267367

Photographs:

BMCN2007_168 26/09/2007 Platform, looking northeast.

NPRN: 267143

GRWYNE FAWR RESERVOIR, PILLAR MARKER POST

NGR: SO2321130595 Grid reference taken at centre of site **Altitude:** 550**Period:** Modern **Broadclass:** Unassigned**Form:** Other Structure **Condition:** B**Site Status:****Description:** A concrete pillar, square in cross section tapering towards the top with a flat top. It stood 1.3m high. J.J.Hall, Trysor, 27 September 2007**SMR PRN:****Relationships:**

Part of 267367

Photographs:

NPRN: 267144

GRWYNE FAWR RESERVOIR, BUILDING STRUCTURE II

NGR: SO2320630626 Grid reference taken at centre of site **Altitude:** 545**Period:** Unknown **Broadclass:** Monument <By Form>**Form:** Ruin **Condition:** D**Site Status:****Description:** A rectilinear, dry stone structure, measuring 4m north northwest - south southeast by 3m. The walls stood up to 0.15m high, although no wall was visible on the south southeast side. The vegetation cover was grass and reeds when the feature was recorded in September 2007. The dating of the feature is uncertain. It lies within an area occupied by many features connected with the construction of the reservoir in the early 20th century but the dry stone build suggests an earlier structure. J.J.Hall, Trysor, 27 September 2007**SMR PRN:****Relationships:**

Part of 267367

Photographs:**NPRN:** 267145

GRWYNE FAWR RESERVOIR, ENGINE PLATFORM STRUCTURE V

NGR: SO2318830585 Grid reference taken at centre of site **Altitude:** 552**Period:** Modern **Broadclass:** Industrial**Form:** Other Structure **Condition:** D**Site Status:****Description:** Two concrete pads and four metal posts in an area measuring c. 5.3m by 2m mark the former presence of a building or machine base. Vegetation cover when recorded in September 2007 was grass and reeds. J.J.Hall, Trysor, 27 September 2007**SMR PRN:****Relationships:**

Part of 267367

Photographs:**NPRN:** 267146

GRWYNE FAWR RESERVOIR, MOUND II MOUND

NGR: SO2315330585 Grid reference taken at centre of site **Altitude:** 553**Period:** Modern **Broadclass:** Monument <By Form>**Form:** Earthwork **Condition:** B**Site Status:****Description:** A rectilinear mound, 6m northwest-southeast by 5m and up to 1m high. It was formed of reddish soil with some stone, and covered with grass when recorded in September 2007. It is thought to be related to the construction of the Grwyne Fawr reservoir in the early 20th century but its purpose is unknown. J.J.Hall, Trysor, 27 September 2007**SMR PRN:****Relationships:**

Part of 267367

Photographs:

BMCN2007_169 26/09/2007 Mound in the background between the trees, looking southeast.

NPRN: 267147GRWYNE FAWR RESERVOIR,
EARTHWORK

EARTHWORK

NGR: SO2313530586 Grid reference taken at centre of site **Altitude:** 555
Period: Modern **Broadclass:** Monument <By Form>
Form: Earthwork **Condition:** C

Site Status:

Description: Two parallel, short, stony banks running north-south to the west of the Grwyne Fawr reservoir. They were both 1m wide and 0.20m high with 3m in between them. One was 4m long and the other 7m. When recorded in September 2007, they were largely turf covered. Their purpose was unknown but probably connected with the building of the Grwyne Fawr reservoir in the early 20th century. J.J.Hall, Trysor, 27 September 2007

SMR PRN:**Relationships:**

Part of 267367

Photographs:**NPRN: 267148**GRWYNE FAWR RESERVOIR,
STRUCTURE IV

RAMP

NGR: SO2318330568 Grid reference taken at centre of site **Altitude:** 553
Period: Modern **Broadclass:** Unassigned
Form: Other Structure **Condition:** C

Site Status:

Description: A raised, sloping, concrete platform or ramp, running for 20m east southeast - west northwest from SO2318930564 to SO2317630572. At each end the ramp was approximately 2m square but for most of its length it was 1m wide. It had two parallel grooves running down its length, each groove being c. 0.15m wide with c. 0.40 m in between them. The ramp sloped down towards the east southeast, and lay in line between concrete pad NPRN 267149 and mound NPRN 267146 and all features were thought to be connected with the construction of the Grwyne Fawr reservoir in the early 20th century. The feature itself was clear of vegetation, apart from moss and grass growing in the grooves, when recorded in September 2007, and surrounded by grass and reeds. J.J.Hall, Trysor, 27 September 2007

SMR PRN:**Relationships:**

Part of 267367

Photographs:

BMCN2007_170	26/09/2007	Concrete platform, looking east southeast, NPRN 267149 just visible beyond it.
BMCN2007_171	26/09/2007	Concrete platform, looking west northwest, NPRN 267146 beyond it.
BMCN2007_172	26/09/2007	Eastern end of platform, looking east southeast towards NPRN 267149.

NPRN: 267149GRWYNE FAWR RESERVOIR,
STRUCTURE III

ENGINE PLATFORM?

NGR: SO2321130554 Grid reference taken at centre of site**Altitude:** 552**Period:** Modern**Broadclass:** Industrial**Form:** Other Structure**Condition:** C**Site Status:****Description:**

A concrete pad measuring 4.1m west northwest - east southeast by 2m and raised 0.25m above the ground. At its west northwest end it had two steel girders angled into the pad and pointing towards NPRN 267148. On the eastern portion of the pad was a raised square of concrete, c. 1.3m in diameter and 0.10m high with a metal threaded rod protruding from the main concrete just beyond the corners of the raised area. It was thought to be connected with NPRN 267148 and with the construction of the Grwyne Fawr reservoir in the early 20th century. When recorded in September 2007, the vegetation around the feature was largely reeds. J.J.Hall, Trysor, 27 September 2007

SMR PRN:**Relationships:**

Part of 267367

Photographs:

BMCN2007_173 26/09/2007 Structure, looking west northwest towards NPRN 267148

NPRN: 267150

GRWYNE FAWR RESERVOIR, MOUND III

MOUND

NGR: SO2320030559 Grid reference taken at centre of site**Altitude:** 551**Period:** Modern**Broadclass:** Monument <By Form>**Form:** Earthwork**Condition:** B**Site Status:****Description:**

An earth and stone mound, 8m east northeast - west southwest by 2m. The purpose of the mound was unknown but thought to be related to the construction of the Grwyne Fawr reservoir in the early 20th century. Grass was growing on the mound when recorded in September 2007. J.J.Hall, Trysor, 27 September 2007

SMR PRN:**Relationships:**

Part of 267367

Photographs:**NPRN: 267151**

GRWYNE FAWR RESERVOIR, MOUND IV

MOUND

NGR: SO2319130558 Grid reference taken at centre of site**Altitude:** 555**Period:** Modern**Broadclass:** Monument <By Form>**Form:** Earthwork**Condition:** B**Site Status:****Description:**

An earth and stone mound, 3m north-south by 2m and 0.25m high. The purpose of the mound was unknown but thought to be related to the construction of the Grwyne Fawr reservoir in the early 20th century. Grass was growing on the mound when recorded in September 2007. J.J.Hall, Trysor, 27 September 2007

SMR PRN:**Relationships:**

Part of 267367

Photographs:

NPRN: 267152GRWYNE FAWR RESERVOIR,
STRUCTURE II

BUILDING

NGR: SO2316730554 Grid reference taken at centre of site **Altitude:** 557
Period: Modern **Broadclass:** Monument <By Form>
Form: Ruin **Condition:** D

Site Status:

Description: A rectilinear stone spread measuring 4m east-west by 3.25m and 0.15m high. It was probably the remains of a building associated with the construction of the Grwyne Fawr reservoir in the early 20th century, although the lack of mortar or concrete in the rubble might suggest otherwise. Grass was growing over the stone when the feature was recorded in September 2007. J.J.Hall, Trysor, 27 September 2007

SMR PRN:**Relationships:**

Part of 267367

Photographs:

BMCN2007_174 26/09/2007 Building foundation, looking east.

NPRN: 267153

GRWYNE FAWR RESERVOIR, MOUND V

MOUND

NGR: SO2316930530 Grid reference taken at centre of site **Altitude:** 557
Period: Modern **Broadclass:** Monument <By Form>
Form: Earthwork **Condition:** C

Site Status:

Description: An earthen mound, 7m north northeast-south southwest by 6m and 1m high. At the north northeast end was a steel plate or door in the side of the mound which gave access to a chamber in the mound. The south southeastern end of the mound had a hollow in it and was thought to have collapsed into the internal chamber. The purpose of the mound was unknown but thought to be related to the construction of the Grwyne Fawr reservoir in the early 20th century. The mound was covered in grass when recorded in September 2007. NPRN 267128 was a similar mound, although smaller, on the opposite side of the valley. J.J.Hall, Trysor, 27 September 2007

SMR PRN:**Relationships:**

Part of 267367

Photographs:

BMCN2007_175 26/09/2007 Detail of iron door or plate
 BMCN2007_176 26/09/2007 Mound, looking northwest.
 BMCN2007_177 26/09/2007 Mound in centre with iron door/plate just visible, looking east southeast. NPRN 267155 in the foreground, NPRN 267154 in the background.

NPRN: 267154

GRWYNE FAWR RESERVOIR, MOUND VI MOUND

NGR: SO2317530527 Grid reference taken at centre of site **Altitude:** 557**Period:** Modern **Broadclass:** Monument <By Form>**Form:** Earthwork **Condition:** B**Site Status:****Description:** An earth and stone mound, 7m by 3m and 1.20m high. The purpose of the mound was unknown but thought to be related to the construction of the Grwyne Fawr reservoir in the early 20th century. Grass was growing on the mound when recorded in September 2007. J.J.Hall, Trysor, 27 September 2007**SMR PRN:****Relationships:**

Part of 267367

Photographs:

BMCN2007_178 26/09/2007 Mound in background, looking east southeast. NPRN 267153 in the centre and NPRN 267155 in the foreground.

NPRN: 267155

GRWYNE FAWR RESERVOIR, MOUND I MOUND

NGR: SO2316230531 Grid reference taken at centre of site **Altitude:** 557**Period:** Modern **Broadclass:** Monument <By Form>**Form:** Earthwork **Condition:** C**Site Status:****Description:** An earth and stone mound, 2m by 2m and 0.30m high. The purpose of the mound was unknown but thought to be related to the construction of the Grwyne Fawr reservoir in the early 20th century. Grass was growing on the mound when recorded in September 2007. J.J.Hall, Trysor, 27 September 2007**SMR PRN:****Relationships:**

Part of 267367

Photographs:

BMCN2007_179 26/09/2007 Mound in the foreground, looking east southeast. NPRN 267153 in the centre and NPRN 267154 in the background.

NPRN: 267156

CWM GRIGWS ISAF, STRUCTURE I HUT CIRCLE?

NGR: SO2288330135 Grid reference taken at centre of site **Altitude:** 596**Period:** Prehistoric? **Broadclass:** Domestic**Form:** Earthwork **Condition:** D**Site Status:****Description:** A circular stone structure, 7m in diameter, with walls up to 0.20m high, slightly terraced into the southeast facing slope. The feature was completely overgrown with heather, bilberries and grass when recorded in September 2007 and was difficult to define but the stone walls were readily found using a ranging rod. A stone bank, NPRN 267355, ran to the east of the structure creating a small enclosure. J.J.Hall, Trysor, 27 September 2007**SMR PRN:****Relationships:**

Associated with 267355

Photographs:

BMCN2007_180 26/09/2007 Hut circle, looking east.

NPRN: 267157

CWM GRIGWS ISAF, STRUCTURE II

HUT CIRCLE?

NGR: SO2281130010 Grid reference taken at centre of site

Altitude: 625

Period: Prehistoric?

Broadclass: Domestic

Form: Earthwork

Condition: D

Site Status:

Description: A roughly circular, stone structure, 7m diameter externally and 3m internally, cut slightly into the southeast facing slope above the Cwm Grigws Isaf stream. The whole site was covered in dense vegetation cover, largely bilberries, when visited in September 2007, but the stone defining the feature could be found using a ranging rod. J.J.Hall, Trysor, 27 September 2007

SMR PRN:

Relationships:

Photographs:

NPRN: 267158

CWM GRIGWS ISAF, PLATFORM II

PLATFORM?

NGR: SO22833005 Grid reference taken at centre of site

Altitude: 608

Period: Medieval?;Post Medieval? **Broadclass:** Monument <By Form>

Form: Earthwork

Condition: C

Site Status:

Description: A possible earthwork platform, cut into the southeast facing slope above the Cwm Grigws Isaf stream. It was 5m wide northeast-southwest, but its length was hard to determine because of the vegetation cover of reeds, and bracken. There were some stones on its northern edge. The grid reference was not generated by GPS and is maybe up to 30m out. J.J.Hall, Trysor, 27 September 2007

SMR PRN:

Relationships:

Photographs:

BMCN2007_315 26/09/2007 Platform, looking south.

NPRN: 267159

CWM GRIGWS ISAF, PLATFORM I

PLATFORM?

NGR: SO2280530105 Grid reference taken at centre of site

Altitude: 613

Period: Medieval?;Post Medieval? **Broadclass:** Monument <By Form>

Form: Earthwork

Condition: C

Site Status:

Description: An earthwork platform cut into the east facing slope. It measured 12m in diameter. No stonework could be seen but a small earth bank defined the east side. Vegetation cover was heather and grass in September 2007. J.J.Hall, Trysor, 27 September 2007

SMR PRN:

Relationships:

Photographs:

NPRN: 267160

CWM GRIGWS UCHAF, STRUCTURE

HUT CIRCLE?

NGR: SO2278530309 Grid reference taken at centre of site**Altitude:** 590**Period:** Prehistoric?**Broadclass:** Domestic**Form:** Earthwork**Condition:** C**Site Status:****Description:** A roughly D shaped structure, 8m in diameter, defined by a dry stone wall or bank 1.5m wide. The vegetation cover was grass and bracken when recorded in September 2007. J.J.Hall, Trysor, 27 September 2007**SMR PRN:** CPAT 72466**Relationships:****Photographs:**

BMCN2007_181 26/09/2007 Structure, looking northeast.

NPRN: 267161

CWM GRIGWS UCHAF, SHEEP WASH

SHEEP WASH

NGR: SO2283030505 Grid reference taken at centre of site**Altitude:** 560**Period:** Post Medieval?;Modern?**Broadclass:** Agriculture and Subsistence**Form:** Other Structure**Condition:** C**Site Status:****Description:** A mortared wall jutting out into the Cwm Grigws Uchaf stream to form part of dam creating a washing pool. Vegetation in September 2007 was grass and reeds. J.J.Hall, Trysor, 27 September 2007**SMR PRN:****Relationships:****Photographs:**

BMCN2007_182 26/09/2207 Sheep wash, looking west.

NPRN: 267162

GRWYNE FAWR, SHEEP FOLD VI

SHEEP FOLD

NGR: SO2443129493 Grid reference taken at centre of site**Altitude:** 436**Period:** Post Medieval**Broadclass:** Agriculture and Subsistence**Form:** Other Structure**Condition:** C**Site Status:****Description:** A sheep fold shown on the 1st edition 1:10560 Ordnance Survey map of 1891 and all later editions of the same scale map. The fold was of drystone construction and measured 17m northwest-southeast by 13m. The walls stood to full height still in places in September 2007. Vegetation in the fold was grass and bracken. J.J.Hall, Trysor, 27 September 2007**SMR PRN:****Relationships:****Photographs:**

BMCN2007_183 26/09/2007 Sheep fold, looking west.

NPRN: 267163

GRWYNE FAWR, SHEEP FOLD V

SHEEP FOLD

NGR: SO2445229511 Grid reference taken at centre of site **Altitude:** 433**Period:** Post Medieval **Broadclass:** Agriculture and Subsistence**Form:** Other Structure **Condition:** E**Site Status:**

Description: A sheep fold shown on the 1st edition 1:10560 Ordnance Survey map of 1891, the 2nd edition of 1905 and the 1952 edition on the northeast side of the Grwyne Fawr river. The fold measured from the maps was approximately 40m northwest - southeast by 17m. It was large compartment with a smaller one at the northwest end that appeared to run down to the river. When visited in September 2007, the fold had gone and been replaced by a larger wooden fenced field. J.J.Hall, Trysor, 27 September 2007

SMR PRN:**Relationships:****Photographs:****NPRN:** 267164

GRWYNE FAWR, HOUSE

HOUSE

NGR: SO2458629406 Grid reference taken at centre of site **Altitude:** 430**Period:** Modern **Broadclass:** Domestic**Form:** Complex **Condition:** V**Site Status:**

Description: A house and outbuildings and paddocks. The house first appears on the 1920 Ordnance Survey 1:2500 map as a building in a small enclosure. It is still depicted as such on the 1952 1:10560 Ordnance Survey map. When visited in September 2007, the house still exists but the surroundings have been expanded. There are several outbuildings and paddocks around the house. It is thought that the house was built in connection with the construction of the Grwyne Fawr reservoir in the early 20th century. J.J.Hall, Trysor, 27 September 2007

SMR PRN:**Relationships:****Photographs:****NPRN:** 267165GRWYNE FAWR RESERVOIR, SHEEP
FOLD IV

SHEEP FOLD

NGR: SO2298130796 Grid reference taken at centre of site **Altitude:** 530**Period:** Post Medieval **Broadclass:** Agriculture and Subsistence**Form:** Other Structure **Condition:** U**Site Status:**

Description: A single-cell sheep fold shown on the 1st edition 1:10560 Ordnance Survey map of 1891. The area is now under the Grwyne Fawr reservoir, built in the early 20th century. Consequently the altitude is an estimate. J.J.Hall, Trysor, 27 September 2007

SMR PRN:**Relationships:****Photographs:**

NPRN: 267166

GRWYNE FAWR RESERVOIR, SHEEP

SHEEP FOLD

FOLD III

NGR: SO2287330874 Grid reference taken at centre of site **Altitude:** 520**Period:** Post Medieval **Broadclass:** Agriculture and Subsistence**Form:** Other Structure **Condition:** U**Site Status:****Description:** A polygonal sheep fold shown on the 1st edition 1:10560 Ordnance Survey map of 1891. The 2nd edition of 1905 shows the fold as rectangular with three cells. The area now lies under the Grwyne Fawr reservoir, built in the early 20th century. Consequently the altitude is an estimate. J.J.Hall, Trysor, 27 September 2007**SMR PRN:****Relationships:****Photographs:****NPRN:** 267167

GRWYNE FAWR RESERVOIR, SHEEP

SHEEP FOLD

FOLD II

NGR: SO2274431053 Grid reference taken at centre of site **Altitude:** 520**Period:** Post Medieval **Broadclass:** Agriculture and Subsistence**Form:** Other Structure **Condition:** U**Site Status:****Description:** A very small sheep fold shown as a dot on the 1st edition 1:10560 Ordnance Survey map of 1891, but named as "sheepfold". It is shown as a very small structure on the 2nd edition of 1905 and on the 1952 version where the waters of the reservoir are shown to not have reached it yet. The area is now under the Grwyne Fawr reservoir, built in the early 20th century. Consequently the altitude is an estimate. J.J.Hall, Trysor, 27 September 2007**SMR PRN:****Relationships:****Photographs:****NPRN:** 267168

GRWYNE FAWR RESERVOIR, SHEEP

SHEEP FOLD

FOLD I

NGR: SO2268631143 Grid reference taken at centre of site **Altitude:** 520**Period:** Post Medieval **Broadclass:** Agriculture and Subsistence**Form:** Other Structure **Condition:** U**Site Status:****Description:** A large sheep fold shown on the 1st edition 1:10560 Ordnance Survey map of 1891 lying on the southwest side of the Grwyne Fawr river. It was a rectangular structure with an internal subdivision at the southeast end. It is shown more clearly on the 1905 and 1952 editions. The area is now under the Grwyne Fawr reservoir, built in the early 20th century. Consequently the altitude is an estimate. J.J.Hall, Trysor, 27 September 2007**SMR PRN:****Relationships:****Photographs:**

NPRN: 267169

BLAENAU BACH, QUARRY I

QUARRY

NGR: SO1826730906 Grid reference taken at centre of site **Altitude:** 380**Period:** Post Medieval? **Broadclass:** Industrial**Form:** Earthwork **Condition:** C**Site Status:****Description:** A small quarry pit, cut into a northwest facing slope, 8m in diameter and up to 2m deep. There was a slight spoil tip on the northwest edge. The feature was overgrown with grass and bracken, with no rock visible, when recorded in October 2007. J.J.Hall, Trysor, 23 November 2007**SMR PRN:****Relationships:****Photographs:**

BMCN2007_184 03/10/2007 Quarry, looking east.

NPRN: 267170

DINAS, QUARRY

QUARRY

NGR: SO1800230386 Grid reference taken at centre of site **Altitude:** 390**Period:** Post Medieval?;Modern? **Broadclass:** Industrial**Form:** Earthwork **Condition:** C**Site Status:****Description:** A quarry pit, 15m in diameter and up to 2.0m-2.5m deep. The feature was covered in grass when recorded in October 2007. J.J.Hall, Trysor, 23 November 2007**SMR PRN:****Relationships:****Photographs:**

BMCN2007_185 03/10/2007 Quarry, looking north.

NPRN: 267171

DINAS, TRACKWAY

TRACKWAY

NGR: SO1832030342 Grid reference taken at centre of site **Altitude:** 400**Period:** Post Medieval? **Broadclass:** Transport**Form:** Earthwork **Condition:** V**Site Status:****Description:** A trackway leading to quarry NPRN 267172. The feature was covered with close cropped grass when recorded in October 2007. A modern blue alkathene water pipe had been inserted into the base of the track. J.J.Hall, Trysor, 23 November 2007**SMR PRN:****Relationships:****Photographs:**

BMCN2007_186 03/10/2007 Trackway, looking northwest.

BMCN2007_187 03/10/2007 Trackway, looking southeast.

NPRN: 267172

PWLL, QUARRY

QUARRY

NGR: SO1843130381 Grid reference taken at a central point within an extensive site **Altitude:** 410

Period: Post Medieval? **Broadclass:** Industrial

Form: Earthwork **Condition:** C

Site Status:

Description: An extensive quarry covering some 200m x 200m cut into a south-facing slope. The quarry was covered by grass, bracken, hawthorn and other trees when recorded in October 2007. J.J.Hall, Trysor, 23 November 2007

SMR PRN:

Relationships:

Photographs:

BMCN2007_188 03/10/2007 Part of quarry, looking northeast.

NPRN: 267173

PWLL, SPRING

SPRING

NGR: SO1842330354 Grid reference taken at centre of site **Altitude:** 400

Period: Modern **Broadclass:** Water Supply and Drainage

Form: Other Structure **Condition:** B

Site Status:

Description: A spring with water tank and pipe taking water down to the farm below at Pwll. The feature was surrounded by reeds when recorded in October 2007. J.J.Hall, Trysor, 23 November 2007

SMR PRN:

Relationships:

Photographs:

NPRN: 267174

Y GRIB, CULTIVATION MARKS

RIDGE AND FURROW

NGR: SO1918530605 Grid reference taken at a central point within an extensive site **Altitude:** 383

Period: Medieval?;Post Medieval? **Broadclass:** Agriculture and Subsistence

Form: Earthwork **Condition:** C

Site Status:

Description: Possible ridge and furrow in an area 200m x 30m. The denuded ridges were broad, approximately 3m across. The soil was a dark brown loam whereas the soil generally in the area was red clay. The area was covered with bracken when recorded in October 2007 but a mown strip allowed the feature to be assessed. J.J.Hall, Trysor, 23 November 2007

SMR PRN:

Relationships:

Photographs:

NPRN: 267175

RHIANGOLL, STONE II

STONE

NGR: SO2003130384 Grid reference taken at centre of site **Altitude:** 410**Period:** Unknown **Broadclass:** Monument <By Form>**Form:** Other Structure **Condition:** C**Site Status:****Description:** An edge-set stone standing approximately 0.35m high , 0.35m wide and 0.07m deep. The feature was in an area of grass when recorded in October 2007, along with another similar feature NPRN 267192. J.J.Hall, Trysor, 23 November 2007**SMR PRN:****Relationships:**

Associated with 267192

Photographs:

BMCN2007_189 03/10/2007 Stone, looking west.

NPRN: 267176

RHIANGOLL, STONE PILE III

STONE PILE

NGR: SO1956330304 Grid reference taken at centre of site **Altitude:** 360**Period:** Modern? **Broadclass:** Unassigned**Form:** Other Structure **Condition:** C**Site Status:****Description:** A sub-square, stone pile, 2m in diameter, with newer stone material on top. It was adjacent to a recently repaired stone boundary wall and new wooden gate. The feature was covered with close-cropped grass when recorded in October 2007. J.J.Hall, Trysor, 23 November 2007**SMR PRN:****Relationships:****Photographs:**

BMCN2007_190 03/10/2007 Partially overgrown stone pile, looking south.

NPRN: 267177

RHIANGOLL, STONE PILE IV

STONE PILE

NGR: SO1956630316 Grid reference taken at centre of site **Altitude:** 361**Period:** Unknown **Broadclass:** Unassigned**Form:** Other Structure **Condition:** C**Site Status:****Description:** A rectilinear stone pile, 5m west southwest-east northeast by 3m. Some stones were turf covered, some were loose when recorded in October 2007. It lay in area of bracken. J.J.Hall, Trysor, 23 November 2007**SMR PRN:****Relationships:****Photographs:**

BMCN2007_191 03/10/2007 Stone pile, looking east southeast.

NPRN: 267178

RHIANGOLL, BANK

BANK (EARTHWORK)

NGR: SO1960130188 Grid reference taken at point along linear site **Altitude:** 390

Period: Post Medieval? **Broadclass:** Monument <By Form>

Form: Earthwork **Condition:** C

Site Status:

Description: A bank and ditch traced from SO1962830180 to SO1958330194. The feature was in dense bracken cover when recorded in October 2007. J.J.Hall, Trysor, 23 November 2007

SMR PRN:

Relationships:

Photographs:

NPRN: 267179

RHIANGOLL, QUARRY II

QUARRY?

NGR: SO1953730137 Grid reference taken at centre of site **Altitude:** 404

Period: Post Medieval? **Broadclass:** Industrial

Form: Earthwork **Condition:** C

Site Status:

Description: A possible small quarry pit, 7m northeast-southwest by 5m, cut into the slope. The spoil within it formed a grass-covered mound when recorded in October 2007. J.J.Hall, Trysor, 23 November 2007

SMR PRN:

Relationships:

Photographs:

NPRN: 267180

RHIANGOLL, QUARRY III

QUARRY

NGR: SO1951130110 Grid reference taken at centre of site **Altitude:** 410

Period: Post Medieval? **Broadclass:** Industrial

Form: Earthwork **Condition:** C

Site Status:

Description: Quarry pits in an area 40m east northeast - west southwest by 5m. Loose stone could be seen and a spoil tip was at the front of the quarry. The feature was in an area of dense bracken when recorded in October 2007. J.J.Hall, Trysor, 23 November 2007

SMR PRN:

Relationships:

Photographs:

NPRN: 267181

BLAENAU UCHAF, EARTHWORK PLATFORM?

NGR: SO1905931383 Grid reference taken at centre of site **Altitude:** 395**Period:** Medieval?;Post Medieval? **Broadclass:** Monument <By Form>**Form:** Earthwork **Condition:** C**Site Status:****Description:** A cut into the west northwest facing slope, running roughly parallel to the contour. It measured 10m northwest-southeast. The feature was in an area of grass when recorded in October 2007. It was unclear whether it was an earthwork platform, or just a quarry. J.J.Hall, Trysor, 23 November 2007**SMR PRN:****Relationships:****Photographs:**

BMCN2007_192 07/10/2007 Earthwork, looking east.

NPRN: 267182

BLAENAU UCHAF, TRACKWAY TRACKWAY

NGR: SO1905231414 Grid reference taken at point along linear site **Altitude:** 390**Period:** Unknown **Broadclass:** Transport**Form:** Earthwork **Condition:** C**Site Status:****Description:** Remains of an earthwork trackway, 2m wide, running south from SO1905231414 towards the boundary. The feature was in an area of grass when recorded in October 2007. J.J.Hall, Trysor, 23 November 2007**SMR PRN:****Relationships:****Photographs:**

BMCN2007_193 07/10/2007 Trackway, looking northeast

NPRN: 267183

CWM Y NANT, BANK I BANK (EARTHWORK)

NGR: SO1921631492 Grid reference taken at point along linear site **Altitude:** 381**Period:** Post Medieval? **Broadclass:** Monument <By Form>**Form:** Earthwork **Condition:** V**Site Status:****Description:** An earth bank, on average 2m wide, with a ditch on its eastern, upper side. It runs from SO1916931473 to SO1939831534, crossing many several small gullies. The feature was largely in bracken when recorded in October 2007. J.J.Hall, Trysor, 23 November 2007**SMR PRN:****Relationships:****Photographs:**

BMCN2007_194 07/10/2007 Bank, looking southwest.

BMCN2007_195 07/10/2007 Bank, looking northeast.

NPRN: 267184

RHIANGOLL, STONE PILE II

STONE PILE

NGR: SO1973730057 Grid reference taken at centre of site **Altitude:** 435**Period:** Medieval?;Post Medieval? **Broadclass:** Unassigned**Form:** Other Structure **Condition:** C**Site Status:****Description:** A stone pile 1.5m in diameter, with one larger stone approximately 0.50m in length in the middle. The feature was in an area of bracken when recorded in October 2007. J.J.Hall, Trysor, 23 November 2007**SMR PRN:****Relationships:**

Part of 267361

Photographs:

BMCN2007_196 03/10/2007 Stone pile, looking south.

NPRN: 267185

RHIANGOLL, LONG HUT II

LONG HUT

NGR: SO1971630080 Grid reference taken at centre of site **Altitude:** 430**Period:** Medieval?;Post Medieval? **Broadclass:** Domestic**Form:** Ruin **Condition:** D**Site Status:****Description:** The remains of a stone structure on a "platform" cut slightly into the slope. The building externally measured 6m northwest-southeast by 3m. The walls only remained above ground level at the northeast end where it stood up to 0.60m. The northwest and southwest walls were at ground level covered in moss and bracken when recorded in October 2007. Bracken cover in this general area was very dense and other features may have been nearby but were not visible. J.J.Hall, Trysor, 23 November 2007**SMR PRN:****Relationships:**

Part of 267361

Photographs:

BMCN2007_197 03/10/2007 Long hut, looking north northwest.

BMCN2007_198 03/10/2007 Long hut, looking southeast.

NPRN: 267186

RHIANGOLL, QUARRY I

QUARRY

NGR: SO1964730057 Grid reference taken at centre of site **Altitude:** 434**Period:** Post Medieval? **Broadclass:** Industrial**Form:** Earthwork **Condition:** C**Site Status:****Description:** A quarry, 20m south southwest-north northeast by 10m and up to 2.5m deep. There was a spoil mound on the outer edge. The feature was in an area of bracken and hawthorn when recorded in October 2007. J.J.Hall, Trysor, 23 November 2007**SMR PRN:****Relationships:****Photographs:**

NPRN: 267187

RHIANGOLL, LONG HUT I

LONG HUT

NGR: SO1985830035 Grid reference taken at centre of site**Altitude:** 478**Period:** Medieval?;Post Medieval? **Broadclass:** Domestic**Form:** Ruin **Condition:** D**Site Status:**

Description: A drystone built structure revetted into the northwest facing slope on its eastern and southern sides. The structure measured 5.5m east-west by 3.5m. The building had collapsed inwards leaving a large pile of stone internally. The feature was in an area of bracken when recorded in October 2007. A short section of trackway, not recorded separately ran up to the feature from the northwest. J.J.Hall, Trysor, 23 November 2007

SMR PRN:**Relationships:**

Part of 267361

Photographs:

BMCN2007_199 03/10/2007 Long hut, looking west.

BMCN2007_200 03/10/2007 Long hut, looking south.

NPRN: 267188

RHIANGOLL, EARTHWORK

PLATFORM?

NGR: SO1997230087 Grid reference taken at centre of site**Altitude:** 490**Period:** Medieval?;Post Medieval? **Broadclass:** Monument <By Form>**Form:** Earthwork **Condition:** C**Site Status:**

Description: A possible platform, 15m east-west by 8m, cut into the north northwest facing slope at its eastern end, making the platform parallel to the contour rather than at right angles. The feature was in an area of grass when recorded in October 2007. J.J.Hall, Trysor, 23 November 2007

SMR PRN:**Relationships:**

Part of 267361

Photographs:**NPRN:** 267189

RHIANGOLL, SHEEP FOLD

SHEEP FOLD

NGR: SO2001730334 Grid reference taken at centre of site**Altitude:** 392**Period:** Post Medieval **Broadclass:** Agriculture and Subsistence**Form:** Other Structure **Condition:** C**Site Status:**

Description: A sheep fold shown on all editions of the 1:10560 Ordnance Survey maps since the 1st edition of 1891. The drystone built sheep fold lay along the northern side of the Rhiangoll and was terraced into the slope on its northern side. The feature measured 16m east-west by 13m and the walls stood up to 0.5m high. The feature was in an area of grass and bracken when recorded in October 2007. J.J.Hall, Trysor, 23 November 2007

SMR PRN:**Relationships:****Photographs:**

BMCN2007_202 03/10/2007 Sheep fold, looking west.

BMCN2007_201 03/10/2007 Sheep fold, looking north.

NPRN: 267190

RHIANGOLL, STONE PILE I

CLEARANCE CAIRN?

NGR: SO1999930330 Grid reference taken at centre of site **Altitude:** 392

Period: Medieval?;Post Medieval? **Broadclass:** Agriculture and Subsistence

Form: Other Structure **Condition:** C

Site Status:

Description: A stone cairn, 1.5m in diameter and 0.30m high, on a natural terrace alongside the Rhiangoll. The feature was in an area of bracken and moss when recorded in October 2007. J.J.Hall, Trysor, 23 November 2007

SMR PRN:

Relationships:

Photographs:

NPRN: 267191

RHIANGOLL, PLATFORM

PLATFORM

NGR: SO2003230352 Grid reference taken at centre of site **Altitude:** 400

Period: Medieval?;Post Medieval? **Broadclass:** Monument <By Form>

Form: Earthwork **Condition:** C

Site Status:

Description: An earthwork platform, 11m east -west internally by 5m, cut up to 2m into a north facing slope. The feature was in an area of grass when recorded in October 2007. J.J.Hall, Trysor, 23 November 2007

SMR PRN:

Relationships:

Photographs:

BMCN2007_203 03/10/2007 Platform, looking west.

NPRN: 267192

RHIANGOLL, STONE I

STONE

NGR: SO2004230373 Grid reference taken at centre of site **Altitude:** 410

Period: Unknown **Broadclass:** Monument <By Form>

Form: Other Structure **Condition:** C

Site Status:

Description: An edge-set stone with packing at its base. It stood 0.40m high, 0.25m wide and 0.05m deep. The feature was in an area of grass when recorded in October 2007, along with another similar stone NPRN 267175. J.J.Hall, Trysor, 23 November 2007

SMR PRN:

Relationships:

Associated with 267175

Photographs:

BMCN2007_204 03/10/2007 Stone, looking southeast.

NPRN: 267193

CWM Y NANT, SHEEP FOLD

SHEEP FOLD

NGR: SO1925431576 Grid reference taken at centre of site **Altitude:** 367**Period:** Post Medieval **Broadclass:** Agriculture and Subsistence**Form:** Other Structure **Condition:** V**Site Status:**

Description: A two-celled, drystone sheep fold shown on the 1st edition 1:10560 Ordnance Survey map of 1891, and all later editions, on the northern side of the Cwm y Nant stream. The larger cell measures 14m northwest-southeast by 8m. The smaller cell is at right angles to the southwest corner of the larger cell, heading towards the stream. This cell was more intact than the other cell, the walls 1.0m thick and standing to 1.5m high, and may have been repaired. Vegetation when the site was visited in October 2007 was grass. J.J.Hall, Trysor, 10 December 2007

SMR PRN: CPAT 78570**Relationships:****Photographs:**

BMCN2007_205 03/10/2007 Sheep fold, looking west.

NPRN: 267194

CWM Y NANT, DAM

DAM

NGR: SO1924831566 Grid reference taken at centre of site **Altitude:** 365**Period:** Post Medieval **Broadclass:** Water Supply and Drainage**Form:** Other Structure **Condition:** C**Site Status:**

Description: A dam across Cwm y Nant that worked in conjunction with the fold NPRN 267193 to create a sheep wash. On the southern bank of the stream was a short section of earth and stone bank which ran down into the water. In the water, it was a jumble of stone partially blocking the stream. An earth and stone mound on the northern bank was probably related. J.J.Hall, Trysor, 10 December 2007

SMR PRN: CPAT 78571**Relationships:****Photographs:****NPRN:** 267195

CWM DWR Y COED, QUARRY I

QUARRY

NGR: SO1915232560 Grid reference taken at point along linear site **Altitude:** 393**Period:** Post Medieval? **Broadclass:** Industrial**Form:** Earthwork **Condition:** C**Site Status:**

Description: A linear quarry working along an outcrop roughly following the contour. The quarry measured over 80m north northeast - south southeast and up to 10m wide and 2m deep. A linear spoil tip formed a bank on the western downslope side of the quarry. When recorded in October 2007, the vegetation cover was dense bracken. J.J.Hall, Trysor, 10 December 2007

SMR PRN:**Relationships:****Photographs:**

NPRN: 267196

CWM DWR Y COED, QUARRY II

QUARRY

NGR: SO1902432507 Grid reference taken at point along linear site**Altitude:** 370**Period:** Post Medieval? **Broadclass:** Industrial**Form:** Earthwork **Condition:** C**Site Status:**

Description: A linear quarry working along an outcrop roughly following the contour. The quarry measured over 85m north northeast - south southeast, up to 20m wide including spoil and 3m deep. A linear spoil tip formed a bank on the western downslope side of the quarry. When recorded in October 2007, the vegetation cover was dense bracken. J.J.Hall, Trysor, 10 December 2007

SMR PRN:**Relationships:****Photographs:****NPRN:** 267197

CWM DWR Y COED, ENCLOSURE

ENCLOSURE

NGR: SO1911332484 Grid reference taken at a central point within an extensive site **Altitude:** 390**Period:** Post Medieval? **Broadclass:** Monument <By Form>**Form:** Complex **Condition:** C**Site Status:**

Description: A polygonal enclosure, close to the common boundary but detached from it. The enclosure measures 130m northwest-southeast by 60m and is shown on the 1st edition 1:10560 Ordnance Survey map of 1891 and all later editions. The enclosure when recorded in October 2007 was bounded by a post-and-wire fence but the remains of a former stone bank could be seen. The land inside the enclosure was improved pasture. J.J.Hall, Trysor, 10 December 2007

SMR PRN:**Relationships:****Photographs:**

BMCN2007_206 07/10/2007 Enclosure boundary, looking south.

NPRN: 267198

CWM DWR Y COED, STRUCTURE

BUILDING?

NGR: SO1911532511 Grid reference taken at centre of site**Altitude:** 386**Period:** Post Medieval? **Broadclass:** Domestic**Form:** Documents **Condition:** U**Site Status:**

Description: A rectilinear structure shown on all editions of the 1:10560 Ordnance Survey maps since the 1st edition of 1891. On the 1st edition it may be shown to be roofed, but on later editions it is an open structure. When the site was visited in October 2007, the bracken and planted trees were too dense to assess the site properly but no stonework was noted. J.J.Hall, Trysor, 10 December 2007

SMR PRN:**Relationships:****Photographs:**

NPRN: 267199

WAUN GOCH, FIELD SYSTEM

FIELD SYSTEM

NGR: SO2448131367 Grid reference taken at a central point within an extensive site **Altitude:** 430**Period:** Post Medieval **Broadclass:** Agriculture and Subsistence**Form:** Complex **Condition:** B**Site Status:****Description:** A former field system, part of the Waun Goch farmstead, NPRN 267040. The tithe map shows three fields, one for meadow, one for pasture and one for the homestead. On the later 1:10560 Ordnance Survey map of 1891, the fields are still shown. When visited in August 2007, the banks of the field system were still largely intact. J.J.Hall, Trysor, 4 January 2008**SMR PRN:****Relationships:**

Part of 267040

Photographs:

BMCN2007_051	12/08/2007	Detail of enclosure bank forming part of field system, looking northeast.
BMCN2007_052	12/08/2007	Detail of enclosure bank on eastern side of field system, looking east northeast.

NPRN: 267200

BLAENAU BACH, QUARRY II

QUARRY

NGR: SO1817730745 Grid reference taken at centre of site **Altitude:** 380**Period:** Post Medieval? **Broadclass:** Industrial**Form:** Earthwork **Condition:** C**Site Status:****Description:** A quarry, 30m north northeast-south southwest by 10m and up to 2m deep, cut into northwest facing slope. The feature was in an area of grass when recorded in October 2007. J.J.Hall, Trysor, 23 November 2007**SMR PRN:****Relationships:****Photographs:**

BMCN2007_207 03/10/2007 Quarry, looking northeast.

NPRN: 267201

TWIN TALYCEFN, BOUNDARY MARKER

BOUNDARY MARKER

NGR: SO2195732615 Grid reference taken at centre of site **Altitude:** 702**Period:** Post Medieval **Broadclass:** Monument <By Form>**Form:** Other Structure **Condition:** D**Site Status:****Description:** Three former boundary markers, now lying recumbent in a peaty hollow on top of the ridge. The uppermost stone says "DINAS", the next one says "B" and the lowest one is inscribed "Mrs Mac Namara". The Ordnance Survey in 1964 recorded that there were four stones here, but the fourth was not seen when the site was visited in October 2007. J.J.Hall, Trysor, 10 December 2007**SMR PRN:** CPAT 5800**Relationships:****Photographs:**

BMCN2007_208	21/10/2007	Three stones together
BMCN2007_209	21/10/2007	Detail of stone
BMCN2007_211	21/10/2007	Detail of stone
BMCN2007_210	21/10/2007	Detail of stone

NPRN: 267203

CWM CLYD, WALL

WALL

NGR: SO2254031016 Grid reference taken at centre of site **Altitude:** 570**Period:** Modern **Broadclass:** Monument <By Form>**Form:** Other Structure **Condition:** C**Site Status:****Description:** A length of wall, 10m long, 1.0m -1.5m wide and 0.50m high that ran alongside the edge of the Cwm Clyd stream. The stream side was faced and the other side revetted into the bank. Reeds were growing around the feature when it was recorded in October 2007. J.J.Hall, Trysor, 10 December 2007**SMR PRN:****Relationships:****Photographs:**

BMCN2007_212 21/10/2007 Wall, looking northeast.

NPRN: 267204

GRWYNE FAWR, SHELTER I

SHELTER

NGR: SO2261431124 Grid reference taken at centre of site **Altitude:** 560**Period:** Modern **Broadclass:** Monument <By Form>**Form:** Other Structure **Condition:** B**Site Status:****Description:** A circular, drystone shelter, 2m diameter internally with walls 0.75m thick, built on a shelf within quarry NPRN 267207. The roughly built wall stood up to 0.60m high when recorded in October 2007. J.J.Hall, Trysor, 10 December 2007**SMR PRN:****Relationships:****Photographs:**

BMCN2007_213 21/10/2007 Shelter, looking northeast.

BMCN2007_214 21/10/2007 Shelter, looking north.

NPRN: 267205

GRWYNE FAWR, WEIR

WEIR

NGR: SO2250031285 Grid reference taken at centre of site **Altitude:** 555**Period:** Modern **Broadclass:** Water Supply and Drainage**Form:** Other Structure **Condition:** D**Site Status:****Description:** The banks of the Grwyne Fawr river are stone revetted at this point with metal spikes in the river bed. No weir is shown on the Ordnance Survey maps at this point but it may be connected with the small temporary reservoir constructed before the main reservoir. J.J.Hall, Trysor, 10 December 2007**SMR PRN:****Relationships:**

Part of 267367

Photographs:

BMCN2007_215 21/10/2007 Weir, looking north.

BMCN2007_216 21/10/2007 Weir, looking west.

NPRN: 267206

NANT UCHAF, LONG HUT

LONG HUT

NGR: SO2249933922 Grid reference taken at centre of site**Altitude:** 557**Period:** Medieval?;Post Medieval? **Broadclass:** Domestic**Form:** Ruin **Condition:** D**Site Status:**

Description: A long hut alongside the northern side of the Nant Uchaf stream in a steep valley. It measured 5m east-west by 3.5m. The building was divided into two cells. The walls were 0.75m wide and up to 0.35m high. Vegetation cover when the site was recorded in October 2007. J.J.Hall, Trysor, 10 December 2007

SMR PRN:**Relationships:****Photographs:****NPRN:** 267207

GRWYNE FAWR RESERVOIR, QUARRY

QUARRY

NGR: SO2261231080 Grid reference taken at centre of site**Altitude:** 560**Period:** Modern **Broadclass:** Industrial**Form:** Earthwork **Condition:** B**Site Status:**

Description: A large quarry at the north end of the Grwyne Fawr reservoir. The quarry area covered at least 200m north-south by 60m, and was associated with the construction of the reservoir in the early 20th century. Source: Rev DA Tipper in his 1975 book "Stones and Steam in the Black Mountains. The quarry was partially grassed over with trees growing on it in October 2007. J.J.Hall, Trysor, 10 December 2007

SMR PRN: CPAT 22247**Relationships:**

Part of 267367

Photographs:**NPRN:** 267208

NANT UCHAF, SHELTER

HUT

NGR: SO2264033982 Grid reference taken at centre of site**Altitude:** 537**Period:** Medieval?;Post Medieval? **Broadclass:** Unassigned**Form:** Other Structure **Condition:** D**Site Status:**

Description: A small, drystone structure alongside the Nant Uchaf stream. It measured 2.5m by 2m. Vegetation cover was grass when recorded in October 2007. J.J.Hall, Trysor, 10 December 2007

SMR PRN:**Relationships:****Photographs:**

BMCN2007_217 21/10/2007 Structure, looking southwest.

NPRN: 267209

NANT BWCH, STRUCTURE III

LONG HUT?

NGR: SO2272933950 Grid reference taken at centre of site

Altitude: 525

Period: Medieval?;Post Medieval? **Broadclass:** Domestic

Form: Ruin **Condition:** D

Site Status:

Description: A structure on the east side of the Nant Bwch river, lying in the bottom of a steep valley. The structure measured 6.5m east-west by 4m. Vegetation cover was grass when visited in October 2007. J.J.Hall, Trysor, 10 December 2007

SMR PRN:

Relationships:

Photographs:

NPRN: 267210

GRWYNE FAWR, CAIRN IV

CLEARANCE CAIRN

NGR: SO2398430208 Grid reference taken at centre of site

Altitude: 462

Period: Medieval?;Post Medieval? **Broadclass:** Agriculture and Subsistence

Form: Other Structure **Condition:** C

Site Status:

Description: A stone pile approximately 2m in diameter and 0.30m high. The outer stones were turf covered on the southwest side and there appeared to be some structure to its construction. The vegetation cover when recorded in October 2007 was bracken. J.J.Hall, Trysor, 11 November 2007

SMR PRN:

Relationships:

Photographs:

BMCN2007_218 24/10/2007 Cairn, looking north.

NPRN: 267211

GRWYNE FAWR, PLATFORM I

PLATFORM

NGR: SO2399030263 Grid reference taken at centre of site

Altitude: 475

Period: Medieval?;Post Medieval? **Broadclass:** Monument <By Form>

Form: Earthwork **Condition:** C

Site Status:

Description: An earthwork platform cut into a south southwest facing slope, measuring 10m north northeast-south southwest by 7.25m internally. Much stone was scattered on its surface when recorded in October 2007 and the whole area was overgrown with bracken. J.J.Hall, Trysor, 11 November 2007

SMR PRN: CPAT 80994

Relationships:

Photographs:

NPRN: 267212

GRWYNE FAWR, CAIRN

CLEARANCE CAIRN

NGR: SO2393930277 Grid reference taken at centre of site **Altitude:** 474

Period: Medieval?;Post Medieval? **Broadclass:** Agriculture and Subsistence

Form: Other Structure **Condition:** C

Site Status:

Description: A stone cairn approximately 2m in diameter and 0.20m high. The outer stones were turf covered when recorded in October 2007. J.J.Hall, Trysor, 11 November 2007

SMR PRN:

Relationships:

Photographs:

BMCN2007_219 24/10/2007 Cairn, looking east southeast, with platform NPRN 267211 in the background.

NPRN: 267213

GRWYNE FAWR, CAIRN V

CLEARANCE CAIRN

NGR: SO2393830282 Grid reference taken at centre of site **Altitude:** 475

Period: Medieval?;Post Medieval? **Broadclass:** Agriculture and Subsistence

Form: Other Structure **Condition:** C

Site Status:

Description: A rough stone cairn approximately 3m east - west by 2m north-south and 0.20m high. The outer stones were turf covered when recorded in October 2007. J.J.Hall, Trysor, 11 November 2007

SMR PRN:

Relationships:

Photographs:

BMCN2007_220 24/10/2007 Cairn, looking east, with cairn NPRN 267212 to the right and platform NPRN 267211 in the background.

NPRN: 267214

GRWYNE FAWR RESERVOIR, SPOIL TIP

SPOIL TIP

NGR: SO2389830339 Grid reference taken at a central point within an extensive site **Altitude:** 490

Period: Modern **Broadclass:** Industrial

Form: Earthwork **Condition:** B

Site Status:

Description: A large spoil tip with a flat top on the east side of the Grwyne Fawr valley recorded in October 2007. The top of the spoil tip was 160m northwest-southeast by 8m but the base splayed out much further. It was associated with the building of the Grwyne Fawr reservoir in the early 20th century. J.J.Hall, Trysor, 11 November 2007

SMR PRN:

Relationships:

Photographs:

NPRN: 267215

GRWYNE FAWR RESERVOIR, BUILDING III BUILDING

NGR: SO2350830616 Grid reference taken at centre of site **Altitude:** 498**Period:** Modern **Broadclass:** Industrial**Form:** Ruin **Condition:** D**Site Status:****Description:** A building seen on late 20th century photographs but gone when the site was visited in October 2007. A flat area at least 12m northwest-southeast by 5m cut into the slope at the southeast end was all that remained. J.J.Hall, Trysor, 11 November 2007**SMR PRN:****Relationships:**

Part of 267367

Photographs:**NPRN: 267216**

GRWYNE FAWR, STRUCTURE I BUILDING

NGR: SO2337930584 Grid reference taken at centre of site **Altitude:** 523**Period:** Modern **Broadclass:** Industrial**Form:** Other Structure **Condition:** B**Site Status:****Description:** A square, stone and mortar structure with a flat concrete roof, revetted into the slope. The entrance overlooks the stream below. Associated with a similar structure NPRN 267140, 60m to the east. J.J.Hall, Trysor, 11 November 2007**SMR PRN:****Relationships:**

Part of 267367

Photographs:

BMCN2007_221 24/10/2007 Building, looking northeast.

BMCN2007_222 24/10/2007 Building, looking southeast.

NPRN: 267217

GRWYNE FAWR, STONE PILE STONE PILE

NGR: SO2337530590 Grid reference taken at centre of site **Altitude:** 523**Period:** Modern **Broadclass:** Unassigned**Form:** Other Structure **Condition:** C**Site Status:****Description:** A low pile of jumbled stone, approximately 3m square. It was possibly connected with building NPRN 267216 beside it. The pile was partially covered by nettles and moss when recorded in October 2007. J.J.Hall, Trysor, 11 November 2007**SMR PRN:****Relationships:****Photographs:**

NPRN: 267218

CWM GRIGWS UCHAF, ENCLOSURE

ENCLOSURE

NGR: SO2265630571 Grid reference taken at centre of site **Altitude:** 592**Period:** Unknown **Broadclass:** Monument <By Form>**Form:** Other Structure **Condition:** D**Site Status:****Description:** A small enclosure or structure defined by dry stone walls or banks 1.5m wide. It was partially rectilinear but with a curved side to the north side. It was obscured by bracken and moss when recorded in October 2007. J.J.Hall, Trysor, 11 November 2007**SMR PRN:****Relationships:****Photographs:****NPRN:** 267219

GRWYNE FAWR, LEAT

WATER COURSE?

NGR: SO2321730045 Grid reference taken at point along linear site **Altitude:** 612**Period:** Modern **Broadclass:** Water Supply and Drainage**Form:** Earthwork **Condition:** V**Site Status:****Description:** A watercourse dug into the northeast facing slopes above the Grwyne Fawr valley. It could be traced as an arc from SO22423033 to SO22713023 linking Cwm Grigws Uchaf to Cwm Grigws Isaf. It was then traced from SO22713023 to SO 23572998 and then back up the slope to SO23472962 where it was associated with NPRNs 267010, 267011 and 267012. It was in variable condition when recorded in October 2007. It had been breached in some places and no longer held water in most places. It is thought that it was associated with the construction of the reservoir. J.J.Hall, Trysor, 11 November 2007**SMR PRN:****Relationships:****Photographs:**

BMCN2007_223 24/10/2007 Leat running across the photograph, looking east.

NPRN: 267220

NANT YR HELYG, STRUCTURE III

HUT CIRCLE?

NGR: SO2354829491 Grid reference taken at centre of site **Altitude:** 587**Period:** Prehistoric? **Broadclass:** Domestic**Form:** Other Structure **Condition:** D**Site Status:****Description:** A "U" shaped, drystone structure, 5m in diameter, open to the north northeast, downslope side. Very roughly built, and may possibly be a natural feature but bracken and moss obscured much of the feature when recorded in October 2007. It is more or less on the line of outcropping rock that can be traced up the valley side and could be part of this, but other fieldworkers have identified it as a hut circle. J.J.Hall, Trysor, 11 November 2007**SMR PRN:****Relationships:****Photographs:**

BMCN2007_224 24/10/2007 Structure, looking south southwest.

NPRN: 267221

NANT Y GADAI R FAWR, BANK IV

ENCLOSURE?

NGR: SO2378929016 Grid reference taken at point along linear site **Altitude:** 578**Period:** Post Medieval? **Broadclass:** Agriculture and Subsistence**Form:** Other Structure **Condition:** C**Site Status:****Description:** Several sections of roughly built stone banks that appear to define a sub rectilinear enclosure, part of a deserted rural settlement, NPRN 267342

1. Short section of stone bank running from SO2380829072 to SO2381429070
2. Stone bank running from SO23830 29062 to SO2381429031
3. Stone bank using medium to large rounded stones running from SO2379829015 to SO2378329017. Along the northeast side of the bank, the stones were edge set.
4. Stone bank running from SO2377129019 to SO2376829036 via SO2376729022.

The entire area was covered by with dense bracken and moss when recorded in October 2007 so much of ground surface was obscured. J.J.Hall, Trysor, 11 November 2007

SMR PRN:**Relationships:**

Part of 267342

Photographs:**NPRN:** 267222

NANT Y GADAI R FAWR, ENCLOSURE I

ENCLOSURE

NGR: SO2446029244 Grid reference taken at a central point within an extensive site **Altitude:** 500**Period:** Post Medieval? **Broadclass:** Monument <By Form>**Form:** Earthwork **Condition:** C**Site Status:****Description:** An enclosure, 140m northwest-southeast by 118m, defined by a stone wall or bank on its southeast, northeast and northwest sides. The southwest side was the steep drop into the bottom of the Nant y Gadair Fawr valley. Walling was not found along this side but it may have been obscured by the bracken that covered the entire enclosure when visited in October 2007. Long hut NPRN 367318 lay within the enclosure. Ridge and furrow was plotted within the enclosure from aerial photograph RAF vertical AP 106G/UK/1652 – 5189, but it was not seen but again may have been obscured by the bracken. Enclosure NPRN 267223 lay to the east, separated by a trackway leading towards the river. J.J.Hall, Trysor, 12 November 2007**SMR PRN:** CPAT 37583**Relationships:**

Associated with 267223

Photographs:

BMCN2007_225 24/10/2007 Bank of enclosure, looking north northeast.

NPRN: 267223

NANT Y GADAIR FAWR, ENCLOSURE II ENCLOSURE

NGR: SO2456829186 Grid reference taken at a central point within an extensive site **Altitude:** 475**Period:** Post Medieval? **Broadclass:** Monument <By Form>**Form:** Earthwork **Condition:** C**Site Status:****Description:** An enclosure, 120m northwest-southeast by 65m, defined by a stone wall or bank on its southeast, northeast and northwest sides. The southwest side was the steep drop into the bottom of the Nant y Gadair Fawr valley. Walling was not found along this side but it may have been obscured by the bracken that covered the entire enclosure when visited in October 2007. J.J.Hall, Trysor, 12 November 2007**SMR PRN:** CPAT 37583**Relationships:**

Associated with 267222

Photographs:**NPRN:** 267224

NANT Y GADAIR FAWR, BANK I BANK (EARTHWORK)

NGR: SO2468329159 Grid reference taken at point along linear site **Altitude:** 440**Period:** Post Medieval? **Broadclass:** Monument <By Form>**Form:** Other Structure **Condition:** C**Site Status:****Description:** A rough stone wall/bank running downhill from SO2467729162 to SO2468829160. It was traced for 13m down the steep slope. J.J.Hall, Trysor, 12 November 2007**SMR PRN:****Relationships:****Photographs:****NPRN:** 267225

NANT Y GADAIR FAWR, LIME KILN LIME KILN

NGR: SO2473529148 Grid reference taken at centre of site **Altitude:** 419**Period:** Post Medieval **Broadclass:** Industrial**Form:** Other Structure **Condition:** C**Site Status:****Description:** A collapsed lime kiln on the steep slope above the western bank of the Grwyne Fawr. The pot was 1.5m in diameter and at least 1m deep. The eye of the kiln would have faced east but this side had collapsed downwards. 2m to the south of the kiln was a revetment wall shoring up the ground. J.J.Hall, Trysor, 12 November 2007**SMR PRN:** CPAT 72408**Relationships:****Photographs:**

NPRN: 267226

NANT Y GADAI R FAWR, STRUCTURE II LONG HUT

NGR: SO2382529043 Grid reference taken at centre of site **Altitude:** 570**Period:** Medieval?;Post Medieval? **Broadclass:** Domestic**Form:** Ruin **Condition:** C**Site Status:****Description:** A rectilinear structure of rough drystone build with slightly rounded corners. The feature measured 4.25m northeast-southwest by 3.5m. It had collapsed into the interior but parts of the wall stood up to 0.60m high when recorded in October 2007. The whole area was covered in dense bracken. J.J.Hall, Trysor, 11 November 2007**SMR PRN:****Relationships:**

Part of 267342

Photographs:

BMCN2007_226	24/10/2007	Long hut, looking north.
BMCN2007_227	24/10/2007	Long hut, looking northwest.
BMCN2007_228	24/10/2007	Detail of southwest corner of long hut.

NPRN: 267227

NANT Y GADAI R FAWR, STRUCTURE I CLEARANCE CAIRN?;BOUNDARY BANK?

NGR: SO2384829069 Grid reference taken at point along linear site **Altitude:** 567**Period:** Post Medieval? **Broadclass:** Agriculture and Subsistence**Form:** Other Structure **Condition:** V**Site Status:****Description:** A linear line of stone, roughly built using medium to large rounded stones, some of which have been edge set along the north side of the feature. The feature measured 30m east-west by up to 2m wide. It was covered by bracken and moss when recorded in October 2007, with some of the stone still visible. J.J.Hall, Trysor, 11 November 2007**SMR PRN:****Relationships:**

Part of 267342

Photographs:

BMCN2007_229	24/10/2007	Wall or bank, looking northwest.
--------------	------------	----------------------------------

NPRN: 267228

WAUN GOCH, TRACKWAY

TRACKWAY

NGR: SO2456431437 Grid reference taken at point along linear site**Altitude:** 420**Period:** Post Medieval **Broadclass:** Transport**Form:** Earthwork **Condition:** V**Site Status:**

Description: A trackway from the Nant Bwch valley below up to Waun Goch farmstead, NPRN 267040. The trackway is shown on the 1831 Ordnance Survey map as a road or track, but by the time of the 1st edition 1:10560 Ordnance Survey map of 1891 it was depicted as a footpath. In August 2007 it was only really visible where it entered the Waun Goch farmstead. Here it was contained within low earth/stone banks with hawthorn bushes growing on them that lead right up to the former farmhouse. J.J.Hall, Trysor, 4 January 2008

SMR PRN:**Relationships:**

Part of 267040

Photographs:

BMCN2007_053 12/08/2007 Trackway where it enters Waun Goch farmstead, looking west southwest. Farmhouse NPRN 267033 in background

NPRN: 267229

MYNYDD BYCHAN, QUARRY IV

QUARRY

NGR: SO2028132239 Grid reference taken at centre of site**Altitude:** 703**Period:** Post Medieval? **Broadclass:** Industrial**Form:** Earthwork **Condition:** C**Site Status:**

Description: A small quarry scoop, 5m by 3m, with an external spoil mound, cut into a west facing slope of Mynydd Bychan. The quarry was grassed over when recorded in September 2007. A small, modern cairn, NPRN 267064, lay on top of the spoil mound. J.J.Hall, Trysor, 5 January 2008

SMR PRN:**Relationships:****Photographs:**

BMCN2007_230 04/09/2007 Quarry pit, looking southwest, with modern cairn NPRN 267064 on spoil mound.

NPRN: 267230

BWLCH BACH A'R GRIB, QUARRY II

QUARRY

NGR: SO1858230874 Grid reference taken at centre of site**Altitude:** 430**Period:** Post Medieval? **Broadclass:** Industrial**Form:** Earthwork **Condition:** C**Site Status:**

Description: A series of four scoops, probably quarry scoops, running down a northwest facing slope, covering an area 50m north northwest-south southeast downslope by 15m. Some stone was visible through the grass cover. The lowest scoop did resemble a platform 12m long running parallel to the contour but it was thought to be the result of quarrying. J.J.Hall, Trysor, 6 November 2007

SMR PRN:**Relationships:****Photographs:**

BMCN2007_231 31/10/2007 Quarry, looking north northwest.

NPRN: 267231

BWLCH BACH A'R GRIB, QUARRY V QUARRY

NGR: SO1855630696 Grid reference taken at centre of site **Altitude:** 482**Period:** Post Medieval? **Broadclass:** Industrial**Form:** Earthwork **Condition:** C**Site Status:****Description:** A linear quarry running 50m northeast-southwest by 8m, along a southeast facing slope. A linear mound of stone and earth defined its southeast edge, and more stone lay on the slope below. The feature was largely turf covered when recorded in October 2007. J.J.Hall, Trysor, 6 November 2007**SMR PRN:****Relationships:****Photographs:**

BMCN2007_232 31/10/2007 Linear quarry, looking west southwest.

NPRN: 267232

BWLCH BACH A'R GRIB, TRACKWAY TRACKWAY

NGR: SO1851930608 Grid reference taken at point along linear site **Altitude:** 480**Period:** Post Medieval? **Broadclass:** Transport**Form:** Earthwork **Condition:** C**Site Status:****Description:** An earth-cut trackway running from quarry NPRN 267231 that was traced southwestwards as far as SO1849436581. The trackway was grassed over when recorded in October 2007. J.J.Hall, Trysor, 6 November 2007**SMR PRN:****Relationships:****Photographs:****NPRN:** 267233

BWLCH BACH A'R GRIB, QUARRY VI QUARRY

NGR: SO1851630628 Grid reference taken at centre of site **Altitude:** 485**Period:** Post Medieval? **Broadclass:** Industrial**Form:** Earthwork **Condition:** C**Site Status:****Description:** A quarry scoop into the southeast facing slope. The scoop measured 8m northeast-southwest by 3m and 0.60m deep. A stone mound was in the centre of the quarry and the whole area was turf covered when recorded in October 2007. Much stone lay scattered on the slope below. J.J.Hall, Trysor, 6 November 2007**SMR PRN:****Relationships:****Photographs:**

BMCN2007_233 31/10/2007 Quarry pit, looking northeast.

NPRN: 267234

BWLCH BACH A'R GRIB, QUARRY VII QUARRY

NGR: SO1845130572 Grid reference taken at point along linear site **Altitude:** 485**Period:** Post Medieval **Broadclass:** Industrial**Form:** Earthwork **Condition:** C**Site Status:****Description:** A linear quarry following the rock outcrop along the contour on a southwest facing slope. The quarry measured 26m in length and approximately 5m wide, and was turf covered when recorded in October 2007. J.J.Hall, Trysor, 6 November 2007**SMR PRN:****Relationships:****Photographs:**

BMCN2007_234 31/10/2007 Quarry in foreground, looking west, Castell Dinas in the background.

NPRN: 267235

BWLCH BACH A'R GRIB, QUARRY III QUARRY

NGR: SO1838030548 Grid reference taken at point along linear site **Altitude:** 485**Period:** Post Medieval **Broadclass:** Industrial**Form:** Earthwork **Condition:** C**Site Status:****Description:** A large area of small interconnecting quarry pits along the ridge top covering an area 80m northeast-southwest by 30m to 40m. The area was turf covered when recorded in October 2007. J.J.Hall, Trysor, 6 November 2007**SMR PRN:****Relationships:****Photographs:**

BMCN2007_235 31/10/2007 Quarry pits, looking west.

NPRN: 267236

BWLCH BACH A'R GRIB, SHELTER SHELTER

NGR: SO1840130567 Grid reference taken at centre of site **Altitude:** 485**Period:** Modern **Broadclass:** Monument <By Form>**Form:** Other Structure **Condition:** B**Site Status:****Description:** A circular, drystone shelter, very roughly built overlying quarry NPRN 267235. The structure was 2.5m in diameter and standing up to 1m high. J.J.Hall, Trysor, 6 November 2007**SMR PRN:****Relationships:****Photographs:**BMCN2007_236 31/10/2007 Shelter, looking west.
BMCN2007_237 31/10/2007 Shelter, looking south.

NPRN: 267237

BWLCH BACH A'R GRIB, QUARRY IX QUARRY

NGR: SO1841330593 Grid reference taken at point along linear site **Altitude:** 490**Period:** Post Medieval? **Broadclass:** Industrial**Form:** Earthwork **Condition:** C**Site Status:****Description:** A linear quarry, 18m long, cut along the contour of a northwest facing slope. A stone and earth spoil mound runs along the outer edge of the quarry, with much stone lying downslope. The quarry was largely turf covered when recorded in October 2007. J.J.Hall, Trysor, 6 November 2007**SMR PRN:****Relationships:****Photographs:**

BMCN2007_238 31/10/2007 Quarrying, looking north.

NPRN: 267238

BWLCH BACH A'R GRIB, QUARRY VIII QUARRY

NGR: SO1843830626 Grid reference taken at point along linear site **Altitude:** 490**Period:** Post Medieval? **Broadclass:** Industrial**Form:** Earthwork **Condition:** C**Site Status:****Description:** A linear line of interconnecting quarry scoops and spoil heaps cut into a northwest facing slope. The quarry covered 15m northeast-southwest by 5m and was up to 1.5m deep. The feature was turf covered when recorded in October 2007. J.J.Hall, Trysor, 6 November 2007**SMR PRN:****Relationships:****Photographs:**

BMCN2007_239 31/10/2007 Quarrying, looking north northeast.

NPRN: 267239

BWLCH BACH A'R GRIB, QUARRY IV QUARRY

NGR: SO1842330652 Grid reference taken at point along linear site **Altitude:** 478**Period:** Post Medieval? **Broadclass:** Industrial**Form:** Earthwork **Condition:** C**Site Status:****Description:** A linear quarry running for 75m along the contour on a northwest facing slope. The quarry was approximately 5m wide with a spoil mound running along its outer edge. The feature was completely grassed over when recorded in October 2007. J.J.Hall, Trysor, 6 November 2007**SMR PRN:****Relationships:****Photographs:**

BMCN2007_240 31/10/2007 Linear quarry, looking northeast.

NPRN: 267240

BWLCH BACH A'R GRIB, QUARRY I QUARRY

NGR: SO1858330784 Grid reference taken at point along linear site **Altitude:** 485

Period: Post Medieval? **Broadclass:** Industrial

Form: Earthwork **Condition:** C

Site Status:

Description: A linear quarry, 45m long, running along the contour on a northwest facing slope. The quarry was approximately 5m wide with a linear spoil mound running along its outer edge. The feature was covered with short-cropped grass when visited in October 2007. J.J.Hall, Trysor, 6 November 2007

SMR PRN:

Relationships:

Photographs:

BMCN2007_241 31/10/2007 Linear quarry, looking southwest.

NPRN: 267241

Y GRIB, QUARRY II QUARRY

NGR: SO1889130924 Grid reference taken at point along linear site **Altitude:** 490

Period: Post Medieval? **Broadclass:** Industrial

Form: Earthwork **Condition:** C

Site Status:

Description: A linear quarry, 18m in length, cut into a northwest facing slope. The quarry area was turf covered when recorded in October 2007. J.J.Hall, Trysor, 6 November 2007

SMR PRN:

Relationships:

Photographs:

NPRN: 267242

Y GRIB, QUARRY XVII QUARRY

NGR: SO1892530900 Grid reference taken at point along linear site **Altitude:** 510

Period: Post Medieval? **Broadclass:** Industrial

Form: Earthwork **Condition:** C

Site Status:

Description: A linear quarry, 25m in length, cut into a northwest facing slope. The quarry area was turf covered when recorded in October 2007. J.J.Hall, Trysor, 6 November 2007

SMR PRN:

Relationships:

Photographs:

NPRN: 267243

Y GRIB, QUARRY XII

QUARRY

NGR: SO1886730857 Grid reference taken at point along linear site

Altitude: 505

Period: Post Medieval? **Broadclass:** Industrial

Form: Earthwork **Condition:** C

Site Status:

Description: A linear quarry, 75m in length and approximately 5m wide, cut into a northwest facing slope. The quarry area was turf covered when recorded in October 2007. J.J.Hall, Trysor, 6 November 2007

SMR PRN:

Relationships:

Photographs:

NPRN: 267244

Y GRIB, QUARRY XV

QUARRY

NGR: SO1887630834 Grid reference taken at point along linear site

Altitude: 512

Period: Post Medieval? **Broadclass:** Industrial

Form: Earthwork **Condition:** C

Site Status:

Description: A linear quarry, 13m in length, 4m wide and up to 2m deep, cut into a west northwest facing slope. The quarry area was turf covered when recorded in October 2007. J.J.Hall, Trysor, 6 November 2007

SMR PRN:

Relationships:

Photographs:

NPRN: 267245

Y GRIB, QUARRY XX

QUARRY

NGR: SO1889330835 Grid reference taken at point along linear site

Altitude: 521

Period: Post Medieval? **Broadclass:** Industrial

Form: Earthwork **Condition:** C

Site Status:

Description: A quarry pit, 9m east-west by 4m, cut into a west northwest facing slope. The quarry area was turf covered when recorded in October 2007. J.J.Hall, Trysor, 6 November 2007

SMR PRN:

Relationships:

Photographs:

NPRN: 267246

Y GRIB, QUARRY XIII

QUARRY

NGR: SO1907530960 Grid reference taken at centre of site **Altitude:** 527**Period:** Post Medieval? **Broadclass:** Industrial**Form:** Earthwork **Condition:** C**Site Status:****Description:** A quarry, 8m northwest-southeast by 4m and up to 1.25m deep, cut into a west northwest facing slope. The quarry area was turf covered when recorded in October 2007. Parallel to the quarry face and 2.5m away from it was a low revetment wall, 3-4 courses high (0.25m) and 4m long. This was not recorded separately. J.J.Hall, Trysor, 6 November 2007. J.J.Hall, Trysor, 6 November 2007**SMR PRN:****Relationships:****Photographs:**

BMCN2007_242 31/10/2007 Quarry, looking northwest showing wall/revetment.

NPRN: 267247

Y GRIB, QUARRY XIV

QUARRY

NGR: SO1912831003 Grid reference taken at point along linear site **Altitude:** 532**Period:** Post Medieval? **Broadclass:** Industrial**Form:** Earthwork **Condition:** C**Site Status:****Description:** A linear quarry, 35m in length, cut into a northwest facing slope. The quarry area was turf covered when recorded in October 2007. J.J.Hall, Trysor, 6 November 2007**SMR PRN:****Relationships:****Photographs:****NPRN:** 267248

Y GRIB, MARKER CAIRN II

MARKER CAIRN

NGR: SO1925931020 Grid reference taken at centre of site **Altitude:** 565**Period:** Modern? **Broadclass:** Unassigned**Form:** Other Structure **Condition:** B**Site Status:****Description:** A stone cairn, 2.25m wide at the base and 0.70m high, built on the west facing slope of the ridge running east -west. The cairn rests on the ground surface and is not earthfast. It appears to be a relatively recent marker cairn. J.J.Hall, Trysor, 6 November 2007**SMR PRN:****Relationships:****Photographs:**

BMCN2007_243 31/10/2007 Cairn, looking south.

NPRN: 267249

Y GRIB, MARKER CAIRN III

MARKER CAIRN

NGR: SO1947631047 Grid reference taken at centre of site **Altitude:** 612

Period: Post Medieval?;Modern? **Broadclass:** Unassigned

Form: Other Structure **Condition:** B

Site Status:

Description: An upright, drystone built cairn up to 2m high and 1.5m in diameter on the ridge along Y Grib. It rests on bedrock and appears to be a modern marker cairn. J.J.Hall, Trysor, 6 November 2007

SMR PRN:

Relationships:

Photographs:

BMCN2007_244 31/10/2007 Marker cairn, looking west.

NPRN: 267250

Y GRIB, QUARRY XVI

QUARRY

NGR: SO1964230963 Grid reference taken at point along linear site **Altitude:** 615

Period: Post Medieval? **Broadclass:** Industrial

Form: Earthwork **Condition:** C

Site Status:

Description: A linear quarry, 32m running roughly northwest-southeast, 4m wide and up to 1.5m deep, cut into a south facing slope. The quarry area was turf covered when recorded in October 2007. J.J.Hall, Trysor, 6 November 2007

SMR PRN:

Relationships:

Photographs:

NPRN: 267251

Y GRIB, QUARRY XIX

QUARRY

NGR: SO1969231000 Grid reference taken at centre of site **Altitude:** 623

Period: Post Medieval? **Broadclass:** Industrial

Form: Earthwork **Condition:** C

Site Status:

Description: A quarry, 8m in diameter, cut into a northwest facing slope. The quarry area was turf covered with piles of earth and stone when recorded in October 2007. J.J.Hall, Trysor, 6 November 2007

SMR PRN:

Relationships:

Photographs:

NPRN: 267252

Y GRIB, HUT

HUT

NGR: SO1983631004 Grid reference taken at centre of site **Altitude:** 630**Period:** Post Medieval?;Modern? **Broadclass:** Unassigned**Form:** Ruin **Condition:** C**Site Status:**

Description: A rectilinear, drystone structure overlying a quarried area, NPRN 267301. It was 4m square and open to the south. The walls were 0.80m-0.90m thick and they stood up to 0.60m high. On the eastern side was "stone platform", 2.5m long and 0.90m wide and 0.15m high. It was faced on both sides but infilled with rubble, a different construction from the walls. J.J.Hall, Trysor, 6 November 2007

SMR PRN:**Relationships:****Photographs:**

BMCN2007_245 31/10/2007 Hut, looking east.

BMCN2007_246 31/10/2007 Hut, looking west.

NPRN: 267253

Y GRIB, SHELTER I

SHELTER

NGR: SO1987531040 Grid reference taken at centre of site **Altitude:** 634**Period:** Modern? **Broadclass:** Monument <By Form>**Form:** Other Structure **Condition:** C**Site Status:**

Description: A semicircular, drystone, roughly built shelter built in quarried area. The shelter was 2m wide and stood up to 1m high in October 2007. It was open on the southern side and had partially collapsed. J.J.Hall, Trysor, 6 November 2007

SMR PRN:**Relationships:****Photographs:**

BMCN2007_247 31/10/2007 Shelter, looking west.

NPRN: 267254

Y GRIB, LONG HUT

LONG HUT

NGR: SO2000531150 Grid reference taken at centre of site **Altitude:** 632**Period:** Medieval?;Post Medieval? **Broadclass:** Domestic**Form:** Ruin **Condition:** D**Site Status:**

Description: A drystone built long hut, 8m east northeast-west southwest by 4.1m wide. The walls had collapsed but the lines were still visible. The feature was revetted into the west northwest, upslope side of the hill. Vegetation on the feature when recorded in October 2007 was grass and reeds. J.J.Hall, Trysor, 6 November 2007

SMR PRN:**Relationships:****Photographs:**BMCN2007_248 31/10/2007 Long hut, looking east
southeast.

BMCN2007_249 31/10/2007 Long hut, looking southwest.

NPRN: 267255

PEN Y MANLLWYN, MARKER CAIRN MARKER CAIRN

NGR: SO2037531324 Grid reference taken at centre of site **Altitude:** 692

Period: Post Medieval?;Modern? **Broadclass:** Unassigned

Form: Other Structure **Condition:** C

Site Status:

Description: A rough stone cairn approximately 2m in diameter and 0.60m high. The outer stones were turf covered when recorded in October 2007. J.J.Hall, Trysor, 6 November 2007

SMR PRN:

Relationships:

Photographs:

BMCN2007_250 31/10/2007 Marker cairn, looking west.

NPRN: 267256

TWYN MAWR, SHELTER HUT

NGR: SO2036031048 Grid reference taken at centre of site **Altitude:** 640

Period: Medieval?;Post Medieval? **Broadclass:** Unassigned

Form: Other Structure **Condition:** D

Site Status:

Description: A possible rectilinear, drystone structure, 3.25m south southeast- north northwest by 2m. The western side was defined by a visible stone wall, the eastern wall line was covered by bilberries. A small stone pile lay 3m away to the north northwest. J.J.Hall, Trysor, 6 November 2007

SMR PRN:

Relationships:

Part of 267360

Photographs:

BMCN2007_251 31/10/2007 Shelter, looking north northwest.

NPRN: 267257

TWYN MAWR, LONGHOUSE

LONGHOUSE?

NGR: SO2042630922 Grid reference taken at centre of site**Altitude:** 640**Period:** Medieval?;Post Medieval? **Broadclass:** Domestic**Form:** Ruin **Condition:** D**Site Status:**

Description: A three-celled, roughly-built, drystone structure on the west facing slopes of Twyn Mawr. The overall dimensions were 18.5m south southwest-north northeast by 4.5m. The southern, downslope cell was best defined, 6m by 4.5m. The middle cell didn't appear to have a wall on the northwest side and was 5m long. The northern, upslope cell, may have been a small enclosure rather than part of the building. It was more circular and measured 7m by 6m. Vegetation cover when recorded in October 2007 was grass, moss and bilberries. J.J.Hall, Trysor, 6 November 2007

SMR PRN:**Relationships:**

Part of 267360

Photographs:

BMCN2007_252	31/10/2007	Possible longhouse, looking southwest.
BMCN2007_253	31/10/2007	Detail of southwest end of structure, looking south.
BMCN2007_254	31/10/2007	Detail of northeast end of structure, looking southeast.
BMCN2007_255	31/10/2007	Possible longhouse, looking northeast.

NPRN: 267258

TWYN MAWR, LONG HUT II

LONG HUT?

NGR: SO2070030754 Grid reference taken at centre of site**Altitude:** 631**Period:** Medieval?;Post Medieval? **Broadclass:** Domestic**Form:** Ruin **Condition:** D**Site Status:**

Description: A subrectilinear, roughly built, stone structure measuring 8m east-west by 7m on the west facing slopes of Twyn Mawr. There was less stone on the western side and there may have been an entrance here. The feature was turf covered when recorded in October 2007. J.J.Hall, Trysor, 6 November 2007

SMR PRN:**Relationships:**

Part of 267360

Photographs:

BMCN2007_256	31/10/2007	Stone structure, looking south.
--------------	------------	---------------------------------

NPRN: 267259

TWYN MAWR, LONG HUT I

LONG HUT

NGR: SO2094730572 Grid reference taken at centre of site **Altitude:** 623**Period:** Medieval?;Post Medieval? **Broadclass:** Domestic**Form:** Ruin **Condition:** D**Site Status:****Description:** A rectilinear, drystone hut on the west facing slopes of Twyn Mawr. It measured 4.5m northwest-southeast by 3m, and the rough walls stood up to 0.30m high. Vegetation cover in the area was grass when recorded in October 2007. J.J.Hall, Trysor, 6 November 2007**SMR PRN:****Relationships:**

Part of 267360

Photographs:

BMCN2007_257 31/10/2007 Long hut, looking west southwest.

NPRN: 267260

TWYN MAWR, ENCLOSURE

ENCLOSURE?

NGR: SO2071530646 Grid reference taken at centre of site **Altitude:** 605**Period:** Post Medieval? **Broadclass:** Monument <By Form>**Form:** Earthwork **Condition:** D**Site Status:****Description:** A level area delineated by stones on the west-facing slopes of Twyn Mawr. The feature measured 9m northwest-southeast by 6m. Vegetation cover in October 2007 was grass and bilberries. J.J.Hall, Trysor, 6 November 2007**SMR PRN:****Relationships:**

Part of 267360

Photographs:

BMCN2007_258 31/10/2007 Cleared, level area, looking northwest.

NPRN: 267261

Y GRIB, QUARRY IV

QUARRY

NGR: SO1901431063 Grid reference taken at centre of site **Altitude:** 470**Period:** Post Medieval? **Broadclass:** Industrial**Form:** Earthwork **Condition:** C**Site Status:****Description:** A small quarry pit, 5m in diameter and 0.60m deep, cut into a northwest facing slope. The quarry area was turf covered recorded in November 2007. J.J.Hall, Trysor, 7 November 2007**SMR PRN:****Relationships:****Photographs:**

NPRN: 267262

Y GRIB, QUARRY III

QUARRY

NGR: SO1938831107 Grid reference taken at centre of site **Altitude:** 565

Period: Post Medieval? **Broadclass:** Industrial

Form: Earthwork **Condition:** C

Site Status:

Description: A quarry, 25m in length, cut into a north facing outcrop. The quarry area was turf covered recorded in November 2007. J.J.Hall, Trysor, 7 November 2007

SMR PRN:

Relationships:

Photographs:

NPRN: 267263

Y GRIB, QUARRY I

QUARRY

NGR: SO2013331518 Grid reference taken at centre of site **Altitude:** 620

Period: Post Medieval? **Broadclass:** Industrial

Form: Earthwork **Condition:** C

Site Status:

Description: A quarry, 25m east-west, 10m wide and 2.3m deep, cut into a northwest facing slope. The quarry area was turf covered recorded in November 2007. J.J.Hall, Trysor, 7 November 2007

SMR PRN:

Relationships:

Photographs:

BMCN2007_259 02/11/2007 Quarry, looking northeast.

NPRN: 267264

PEN TRUMAU, MARKER CAIRN II

MARKER CAIRN

NGR: SO2062229625 Grid reference taken at centre of site **Altitude:** 725

Period: Modern **Broadclass:** Unassigned

Form: Other Structure **Condition:** B

Site Status:

Description: A stone pile, 1.5m wide in diameter and 0.50m high, resting on bedrock. There was no vegetation growing on the stone pile but the area around was turf covered when the site was recorded in November 2007. J.J.Hall, Trysor, 7 November 2007

SMR PRN: CPAT 5100

Relationships:

Photographs:

BMCN2007_260 02/11/2007 Marker cairn, looking south.

NPRN: 267265

PEN TRUMAU, MARKER CAIRN I

MARKER CAIRN

NGR: SO2036929365 Grid reference taken at centre of site **Altitude:** 703

Period: Modern? **Broadclass:** Unassigned

Form: Other Structure **Condition:** B

Site Status:

Description: A pile of stones, 1m in diameter and 0.5m high, on a small mound of peat on the edge of an area of eroding peat. J.J.Hall, Trysor, 7 November 2007

SMR PRN:

Relationships:

Photographs:

BMCN2007_261 02/11/2007 Walkers cairn, looking southeast

NPRN: 267266

PEN TRUMAU, CAIRN VI

STONE PILE

NGR: SO2036229320 Grid reference taken at centre of site **Altitude:** 703

Period: Unknown **Broadclass:** Unassigned

Form: Other Structure **Condition:** C

Site Status:

Description: One of five small earth and stone piles or cairns in an area from which the peat has been eroding recently but had stabilised and covered with new vegetation. The feature was 2m in diameter and 0.30m high when recorded in November 2007. It had been disturbed on its eastern side and was turf covered. J.J.Hall, Trysor, 7 November 2007

SMR PRN:

Relationships:

Photographs:

NPRN: 267267

RHIW TRUMAU, SHELTER

SHELTER

NGR: SO2043528747 Grid reference taken at centre of site **Altitude:** 620

Period: Post Medieval?;Modern? **Broadclass:** Monument <By Form>

Form: Other Structure **Condition:** C

Site Status:

Description: A drystone shelter, 3m by 3m and standing up to 0.50m high, overlooking a valley to the east. It had three sides and was open to the west. It was placed on a scree of rock. J.J.Hall, Trysor, 7 November 2007

SMR PRN:

Relationships:

Photographs:

BMCN2007_262 02/11/2007 Shelter, looking southeast.

NPRN: 267269

PEN TRUMAU, CAIRN VII

STONE SPREAD

NGR: SO1985829090 Grid reference taken at centre of site **Altitude:** 588

Period: Unknown **Broadclass:** Unassigned

Form: Earthwork **Condition:** C

Site Status:

Description: A stone scatter covering an area 3.5m west northwest - east southeast by 2.5m and 0.20m high. The stone spread did not seem to have any structure to it and it was not possible to tell if it was connected to the nearby cairns. Vegetation cover in the area was bilberries in November 2007, although the stone spread was largely clear of plants. J.J.Hall, Trysor, 7 November 2007

SMR PRN:

Relationships:

Photographs:

NPRN: 267270

PEN TRUMAU, STONE SCATTER

STONE SPREAD

NGR: SO1985329093 Grid reference taken at centre of site **Altitude:** 588

Period: Unknown **Broadclass:** Unassigned

Form: Other Structure **Condition:** C

Site Status:

Description: A stone scatter covering an area 4m by 2m. It was not clear what the significance of the scatter was. Vegetation cover was bilberries in November 2007. J.J.Hall, Trysor, 7 November 2007

SMR PRN:

Relationships:

Photographs:

NPRN: 267271

PEN TRUMAU, MOUND II

STONE PILE

NGR: SO2036229317 Grid reference taken at centre of site **Altitude:** 703

Period: Unknown **Broadclass:** Unassigned

Form: Earthwork **Condition:** C

Site Status:

Description: A slightly oval earth and stone mound, one of several in the area, measuring 2.5m northwest-southeast by 2.0m. It was grass covered when recorded in November 2007. J.J.Hall, Trysor, 7 November 2007

SMR PRN:

Relationships:

Photographs:

NPRN: 267272

PEN TRUMAU, EARTHWORK II

RING CAIRN

NGR: SO1984729134 Grid reference taken at centre of site **Altitude:** 592**Period:** Bronze Age **Broadclass:** Religious, Ritual and Funerary**Form:** Earthwork **Condition:** C**Site Status:****Description:** A roughly circular feature, 4m in diameter, defined by an earth and stone bank 0.75m wide and standing 0.15m high. Vegetation cover in November 2007 was bilberries, moss and grass. It was thought to be a ring cairn although another interpretation that has been given in the past is a hut circle. J.J.Hall, Trysor, 7 November 2007**SMR PRN:****Relationships:**

Part of 97

Photographs:

BMCN2007_015 02/11/2007 Ring structure, in front of cairn NPRN 305993, looking south

NPRN: 267273

PEN TRUMAU, MOUND V

STONE PILE

NGR: SO2036529304 Grid reference taken at centre of site **Altitude:** 703**Period:** Unknown **Broadclass:** Unassigned**Form:** Earthwork **Condition:** C**Site Status:****Description:** An earth and stone mound, 1.0m in diameter, one of several in the area. This one was slightly less turf covered than the others, when recorded in November 2007. J.J.Hall, Trysor, 7 November 2007**SMR PRN:****Relationships:****Photographs:**

BMCN2007_265 02/11/2007 Mound, looking east.

NPRN: 267274

PEN TRUMAU, BANK III

BANK (EARTHWORK)

NGR: SO1975129156 Grid reference taken at point along linear site **Altitude:** 570**Period:** Unknown **Broadclass:** Monument <By Form>**Form:** Earthwork **Condition:** C**Site Status:****Description:** A stone bank on the slopes of Pen Trumau, part of the complex of features NPRN 267278. The feature could be traced for 18m running east-west, although thick bilberry cover could have masked more of it. It was 0.80m wide and 0.10m high. J.J.Hall, Trysor, 7 November 2007**SMR PRN:****Relationships:**

Part of 267278

Photographs:

NPRN: 267275

PEN TRUMAU, BANK II

BANK (EARTHWORK)

NGR: SO1974129064 Grid reference taken at point along linear site **Altitude:** 566**Period:** Unknown **Broadclass:** Monument <By Form>**Form:** Earthwork **Condition:** C**Site Status:****Description:** A low, rough, stone bank, part of a complex, NPRN 267278. The bank was seen running in a general east-west direction from SO1978229063 to SO 1966329037 via SO1974129064. The bank was up to 1.0m wide and 0.10m high. It could be more extensive but dense bilberry vegetation masked the entire area making identification of features difficult. J.J.Hall, Trysor, 7 November 2007**SMR PRN:****Relationships:**

Part of 267278

Photographs:

BMCN2007_266 02/11/2007 Bank, looking east.

NPRN: 267276

PEN TRUMAU, ENCLOSURE

ENCLOSURE

NGR: SO1967629129 Grid reference taken at point along linear site **Altitude:** 560**Period:** Unknown **Broadclass:** Monument <By Form>**Form:** Earthwork **Condition:** C**Site Status:****Description:** An intermittent stone bank that defined a sub circular enclosure, 93m northwest-southeast by 79m. The stone bank was spread and largely obscured by bilberry vegetation. J.J.Hall, Trysor, 7 November 2007**SMR PRN:****Relationships:**

Part of 267278

Photographs:

BMCN2007_268 02/11/2007 Bank, looking south southwest.

BMCN2007_269 02/11/2007 Bank, looking southwest.

NPRN: 267277

PEN TRUMAU, CAIRN III

CLEARANCE CAIRN

NGR: SO1972029141 Grid reference taken at centre of site **Altitude:** 567**Period:** Unknown **Broadclass:** Agriculture and Subsistence**Form:** Earthwork **Condition:** C**Site Status:****Description:** A stone cairn, 3m in diameter and 0.20m high. It was covered in bilberries when recorded in November 2007 J.J.Hall, Trysor, 7 November 2007**SMR PRN:****Relationships:**

Part of 267278

Photographs:

BMCN2007_267 02/11/2007 Cairn, looking west.

NPRN: 267278

PEN TRUMAU, COMPLEX

FIELD SYSTEM?;SETTLEMENT?

NGR: SO1974729094 Grid reference taken at point along linear site **Altitude:** 555**Period:** Unknown **Broadclass:** Agriculture and Subsistence**Form:** Complex **Condition:** V**Site Status:****Description:**

A complex of features on a wide, natural shelf on the west facing slope of Pen Trumau. A subcircular enclosure, three other banks and two clearance cairns were recorded in the area between two Bronze Age cairns, NPRNs 305992 & 305993. The features were largely obscured by bilberry growth when recorded in November 2007 so more features may exist but were not observed.

Graham Makepeace recorded a hut circle within the subcircular enclosure in 2000 but this was not seen.

Sources: Makepeace, GA, 2006, The Prehistoric Archaeology of Settlement in South-East Wales and the Borders, BAR British Series 427, p139, number 37, plan p.138 Fig 95

Makepeace, GA, 2001, Black Mountains, Early to mid Bronze Age Settlements, Archaeology in Wales, Volume 41, p110, no.8

J.J.Hall, Trysor, 7 November 2007

SMR PRN: CPAT 64001**Relationships:**

Consists of 267276
 Consists of 267277
 Consists of 267274
 Consists of 267275
 Consists of 267279
 Consists of 267280

Photographs:**NPRN:** 267279

PEN TRUMAU, BANK I

BANK (EARTHWORK)

NGR: SO1979229035 Grid reference taken at point along linear site **Altitude:** 565**Period:** Unknown **Broadclass:** Monument <By Form>**Form:** Earthwork **Condition:** C**Site Status:****Description:**

A low, stone bank, 1.0m to 1.5m wide, and covered in bilberries when recorded in November 2007. It was traced for 14m northeast-southwest but could run on further but the vegetation masked the area. J.J.Hall, Trysor, 7 November 2007

SMR PRN:**Relationships:**

Part of 267278

Photographs:

NPRN: 267280

PEN TRUMAU, CAIRN VIII

CLEARANCE CAIRN?

NGR: SO1980629016 Grid reference taken at centre of site **Altitude:** 564**Period:** Unknown **Broadclass:** Agriculture and Subsistence**Form:** Earthwork **Condition:** C**Site Status:****Description:** A stone cairn, 2.5m in diameter and 0.15m high, with a small stone scatter 3m to the east. The vegetation cover in November 2007 was grass and bilberries. J.J.Hall, Trysor, 7 November 2007**SMR PRN:****Relationships:**

Part of 267278

Photographs:**NPRN:** 267281

PEN TRUMAU, MOUND I

STONE PILE

NGR: SO2035529319 Grid reference taken at centre of site **Altitude:** 703**Period:** Unknown **Broadclass:** Unassigned**Form:** Earthwork **Condition:** C**Site Status:****Description:** An earth and stone mound, 2.2m in diameter, one of several small mounds in the vicinity. It was grass covered when recorded in November 2007. J.J.Hall, Trysor, 7 November 2007**SMR PRN:****Relationships:****Photographs:****NPRN:** 267282

PEN TRUMAU, QUARRY II

QUARRY

NGR: SO1946329491 Grid reference taken at centre of site **Altitude:** 552**Period:** Post Medieval **Broadclass:** Industrial**Form:** Earthwork **Condition:** C**Site Status:****Description:** A shallow quarry pit, 10m north-south by 5m, with a modern cairn, NPRN 267283 on its northern edge. The quarry was overgrown with bilberries and grass when recorded in November 2007. J.J.Hall, Trysor, 7 November 2007**SMR PRN:****Relationships:****Photographs:**

BMCN2007_270 02/11/2007 Quarry, looking west northwest, with marker cairn NPRN 267283 on top.

NPRN: 267283

PEN TRUMAU, CAIRN IX

MARKER CAIRN

NGR: SO1946029489 Grid reference taken at centre of site **Altitude:** 551

Period: Modern **Broadclass:** Unassigned

Form: Other Structure **Condition:** A

Site Status:

Description: A modern stone cairn on the edge of quarry, NPRN 267282. The cairn stood 0.7m high and was 1m in diameter. J.J.Hall, Trysor, 7 November 2007

SMR PRN:

Relationships:

Photographs:

BMCN2007_271 02/11/2007 Marker cairn, looking west northwest, on top of quarry NPRN 267282

NPRN: 267284

PEN TRUMAU, QUARRY III

QUARRY

NGR: SO1943529555 Grid reference taken at centre of site **Altitude:** 490

Period: Post Medieval **Broadclass:** Industrial

Form: Earthwork **Condition:** C

Site Status:

Description: A quarry scoop 10m north-south by 5m and up to 2m deep, on a steep northwest facing slope above the Rhiangoll valley. A small stone pile lay on the outer edge of the quarry. The quarry was covered with grass and bilberries when recorded in November 2007. J.J.Hall, Trysor, 7 November 2007

SMR PRN:

Relationships:

Photographs:

BMCN2007_272 02/11/2007 Quarry, looking west, with a marker cairn on top.

NPRN: 267285

PEN TRUMAU, SHELTER I

SHELTER

NGR: SO1954129694 Grid reference taken at centre of site **Altitude:** 553

Period: Medieval?;Post Medieval? **Broadclass:** Monument <By Form>

Form: Other Structure **Condition:** C

Site Status:

Description: A "U" shaped, stone shelter open to the southwest. It was 2.2m by 2.2m and the walls stood up to 0.5m high. The roughly coursed, dry stone structure stood on a terrace and the vegetation cover in November 2007 was bilberries. J.J.Hall, Trysor, 7 November 2007

SMR PRN:

Relationships:

Photographs:

BMCN2007_273 02/11/2007 Shelter, looking northeast.

NPRN: 267286

PEN TRUMAU, QUARRY I

QUARRY

NGR: SO1960529763 Grid reference taken at centre of site

Altitude: 547

Period: Post Medieval **Broadclass:** Industrial

Form: Earthwork **Condition:** C

Site Status:

Description: A quarry, 12m northeast-southwest by 6m. Vegetation cover in November 2007 was grass and bilberries. J.J.Hall, Trysor, 7 November 2007

SMR PRN:

Relationships:

Photographs:

NPRN: 267287

PEN TRUMAU, MOUND III

STONE PILE

NGR: SO2035729296 Grid reference taken at centre of site

Altitude: 703

Period: Unknown **Broadclass:** Unassigned

Form: Earthwork **Condition:** C

Site Status:

Description: A turf covered, earth and stone mound, 2m in diameter, one of several in the vicinity. It lay on an area stripped of peat cover when recorded in November 2007. J.J.Hall, Trysor, 7 November 2007

SMR PRN:

Relationships:

Photographs:

BMCN2007_274 02/11/2007 Mound, looking south.

NPRN: 267288

Y GRIB, QUARRY V

QUARRY

NGR: SO1892430857 Grid reference taken at centre of site

Altitude: 515

Period: Post Medieval? **Broadclass:** Industrial

Form: Earthwork **Condition:** C

Site Status:

Description: A quarry pit, 20m northeast-southwest by 10m, one of the many small quarries along the ridge of Y Grib. J.J.Hall, Trysor, 6 November 2007

SMR PRN:

Relationships:

Photographs:

NPRN: 267289

Y GRIB, QUARRY VI

QUARRY

NGR: SO1908631048 Grid reference taken at centre of site **Altitude:** 508**Period:** Post Medieval? **Broadclass:** Industrial**Form:** Earthwork **Condition:** C**Site Status:****Description:** A small quarry pit, one of the many small quarries along the ridge of Y Grib. The quarry was grass covered when recorded in October 2007. J.J.Hall, Trysor, 6 November 2007**SMR PRN:****Relationships:****Photographs:****NPRN:** 267290

Y GRIB, QUARRY VII

QUARRY

NGR: SO1917431064 Grid reference taken at centre of site **Altitude:** 529**Period:** Post Medieval? **Broadclass:** Industrial**Form:** Earthwork **Condition:** C**Site Status:****Description:** A small quarry pit, one of the many small quarries along the ridge of Y Grib. The quarry was grass covered when recorded in October 2007. J.J.Hall, Trysor, 6 November 2007**SMR PRN:****Relationships:****Photographs:****NPRN:** 267291

Y GRIB, QUARRY VIII

QUARRY

NGR: SO1967230967 Grid reference taken at point along linear site **Altitude:** 618**Period:** Post Medieval? **Broadclass:** Industrial**Form:** Earthwork **Condition:** C**Site Status:****Description:** A linear quarry, 22m northwest-southeast, cut into a south facing slope. A spoil bank ran along the southern, outer side of the quarry. The quarry area was turf covered when recorded in October 2007. A stone shelter, NPRN 267292, was built into the quarry. J.J.Hall, Trysor, 6 November 2007**SMR PRN:****Relationships:**

Associated with 267292

Photographs:

BMCN2007_275 31/10/2007 Quarry, looking southwest, with shelter NPRN 267292 built into it.

NPRN: 267292

Y GRIB, SHELTER II

SHELTER

NGR: SO1967730962 Grid reference taken at centre of site **Altitude:** 615**Period:** Post Medieval?;Modern? **Broadclass:** Monument <By Form>**Form:** Other Structure **Condition:** B**Site Status:****Description:** A circular, dry stone shelter built on top of quarry NPRN 267291. The flat stones were roughly laid and created a circular structure 3m in diameter open to the northeast. When recorded in October 2007 the structure stood 0.50m high. J.J.Hall, Trysor, 6 November 2007**SMR PRN:****Relationships:**

Associated with 267291

Photographs:

BMCN2007_276 31/10/2007 Shelter, looking south, built into shelter NPRN 267291

NPRN: 267293

Y GRIB, QUARRY IX

QUARRY

NGR: SO1969530925 Grid reference taken at point along linear site **Altitude:** 602**Period:** Post Medieval? **Broadclass:** Industrial**Form:** Earthwork **Condition:** C**Site Status:****Description:** A linear quarry, one of many on the ridge of Y Grib, cut into a south facing slope. It was 24m roughly east-west and up to 4m wide. The quarry area was turf covered when recorded in October 2007, with piles of stones lying on it. J.J.Hall, Trysor, 6 November 2007**SMR PRN:****Relationships:****Photographs:**

BMCN2007_277 31/10/2007 Quarry, looking west.

NPRN: 267294

Y GRIB, QUARRY X

QUARRY

NGR: SO1963131067 Grid reference taken at centre of site **Altitude:** 623**Period:** Post Medieval? **Broadclass:** Industrial**Form:** Earthwork **Condition:** C**Site Status:****Description:** A quarry, 25m south southwest-north northeast by 4m, cut into a northwest facing slope. The quarry area was turf covered when recorded in October 2007. J.J.Hall, Trysor, 6 November 2007**SMR PRN:****Relationships:****Photographs:**

NPRN: 267295

Y GRIB, MARKER CAIRN I

MARKER CAIRN

NGR: SO1962631066 Grid reference taken at centre of site **Altitude:** 625**Period:** Modern? **Broadclass:** Unassigned**Form:** Other Structure **Condition:** C**Site Status:****Description:** A built, drystone marker cairn, 3m in diameter and up to 0.30m high, built of flat stones laid neatly on top of each other. The south side had a neat vertical face but the rest of the cairn had been damaged when recorded in October 2007. J.J.Hall, Trysor, 6 November 2007**SMR PRN:****Relationships:****Photographs:**

BMCN2007_278 31/10/2007 Cairn, looking west.

NPRN: 267296

Y GRIB, QUARRY XXI

QUARRY

NGR: SO1979430989 Grid reference taken at point along linear site **Altitude:** 625**Period:** Post Medieval? **Broadclass:** Industrial**Form:** Earthwork **Condition:** C**Site Status:****Description:** A series of interconnecting quarry pits covering an area 90m east-west by up to 20m at the western end. The quarry area was turf covered when recorded in October 2007 with three stone pillars built on top of it. J.J.Hall, Trysor, 6 November 2007**SMR PRN:****Relationships:****Photographs:**

BMCN2007_279 31/10/2007 Quarry pits, looking east, with cairns/pillars NPRNs 267297, 267298 and 267299.

NPRN: 267297

Y GRIB, STONE STRUCTURE III

MARKER CAIRN

NGR: SO1976030985 Grid reference taken at centre of site **Altitude:** 623**Period:** Modern? **Broadclass:** Unassigned**Form:** Other Structure **Condition:** B**Site Status:****Description:** A upright cairn or pillar constructed of flat stones carefully arranged to form a cylindrical column tapering slightly to the top, one of three together overlying quarry NPRN 267296. The pillar measured 1.0m at the base and stood 0.90m high when recorded in October 2007. J.J.Hall, Trysor, 6 November 2007**SMR PRN:****Relationships:**

Associated with 267298

Associated with 267299

Photographs:

BMCN2007_280 31/10/2007 Stone pillar to the left of the photo, looking north, with NPRNs 267298 and 267299 alongside.

NPRN: 267298

Y GRIB, STONE STRUCTURE II

MARKER CAIRN

NGR: SO1976330984 Grid reference taken at centre of site **Altitude:** 623**Period:** Modern? **Broadclass:** Unassigned**Form:** Other Structure **Condition:** B**Site Status:****Description:** A upright cairn or pillar constructed of flat stones carefully arranged to form a cylindrical column tapering slightly to the top, one of three together overlying quarry NPRN 267296. The pillar measured 1.0m in diameter at the base, and stood 1.20m high when recorded in October 2007. J.J.Hall, Trysor, 6 November 2007**SMR PRN:****Relationships:**

Associated with 267297

Associated with 267299

Photographs:

BMCN2007_281 31/10/2007 Stone pillar in the middle pf photo, looking northwest, with NPRN 267297 to the left and NPRN 267299 to the right.

NPRN: 267299

Y GRIB, STONE STRUCTURE I

MARKER CAIRN

NGR: SO1976430984 Grid reference taken at centre of site **Altitude:** 623**Period:** Modern? **Broadclass:** Unassigned**Form:** Other Structure **Condition:** C**Site Status:****Description:** A upright cairn or pillar constructed of flat stones carefully arranged to form a cylindrical column tapering slightly to the top, one of three together overlying quarry NPRN 267296. The pillar measured 0.9m in diameter at the base, and stood 0.70m high when recorded in October 2007. J.J.Hall, Trysor, 6 November 2007**SMR PRN:****Relationships:**

Associated with 267297

Associated with 267298

Photographs:

BMCN2007_282 31/10/2007 Stone pillar to the right of the photo, looking northwest, with NPRNs 267297 and 267298

NPRN: 267300

Y GRIB, QUARRY XXVI

QUARRY

NGR: SO1980730940 Grid reference taken at point along linear site **Altitude:** 603**Period:** Post Medieval? **Broadclass:** Industrial**Form:** Earthwork **Condition:** C**Site Status:****Description:** A linear quarry cut into the south side of Y Grib ridge. The quarry area was turf covered when recorded in October 2007. J.J.Hall, Trysor, 6 November 2007**SMR PRN:****Relationships:****Photographs:**

NPRN: 267301

Y GRIB, QUARRY XXV

QUARRY

NGR: SO1983931008 Grid reference taken at point along linear site

Altitude: 630

Period: Post Medieval?

Broadclass: Industrial

Form: Earthwork

Condition: C

Site Status:

Description: A linear quarry, 15m east northeast-west southwest by 5m wide, cut into the top of Y Grib ridge. The quarry area was turf covered when recorded in October 2007 and NPRN 267252 was built on top of it. J.J.Hall, Trysor, 6 November 2007

SMR PRN:

Relationships:

Photographs:

NPRN: 267302

TWYN MAWR, STRUCTURE

LONG HUT?

NGR: SO2042730898 Grid reference taken at centre of site

Altitude: 636

Period: Medieval?;Post Medieval?

Broadclass: Domestic

Form: Ruin

Condition: D

Site Status:

Description: A clear area, 6m east northeast- west southwest by 4m, in a generally stony area, defined by stone lines on the north and south sides. The feature was overgrown with grass, bilberries and moss when recorded in October 2007. J.J.Hall, Trysor, 6 November 2007

SMR PRN:

Relationships:

Part of 267360

Photographs:

NPRN: 267303

TWYN MAWR, QUARRY

QUARRY

NGR: SO2031630683 Grid reference taken at centre of site

Altitude: 595

Period: Post Medieval?

Broadclass: Industrial

Form: Earthwork

Condition: C

Site Status:

Description: A quarry, 21m north northwest-south southeast, cut into a west facing slope on Twyn Mawr. The quarry area was turf covered when recorded in October 2007, with small stone piles over it. J.J.Hall, Trysor, 6 November 2007

SMR PRN:

Relationships:

Photographs:

NPRN: 267304

Y GRIB, QUARRY XXIV

QUARRY

NGR: SO1927431032 Grid reference taken at point along linear site

Altitude: 570

Period: Post Medieval?

Broadclass: Industrial

Form: Earthwork

Condition: C

Site Status:

Description: A linear quarry, approximately 60m in length, cut along the contour around a spur on the ridge. The quarry area was turf covered when recorded in October 2007. J.J.Hall, Trysor, 6 November 2007

SMR PRN:

Relationships:

Photographs:

NPRN: 267305

Y GRIB, QUARRY XXIII

QUARRY

NGR: SO1935531040 Grid reference taken at centre of site

Altitude: 592

Period: Post Medieval?

Broadclass: Industrial

Form: Earthwork

Condition: C

Site Status:

Description: A quarry, 20m northeast-southwest, cut into an outcrop on a northwest facing slope. The quarry area was turf covered when recorded in October 2007. J.J.Hall, Trysor, 6 November 2007

SMR PRN:

Relationships:

Photographs:

NPRN: 267306

Y GRIB, QUARRY XXII

QUARRY

NGR: SO1943731069 Grid reference taken at centre of site

Altitude: 598

Period: Post Medieval?

Broadclass: Industrial

Form: Earthwork

Condition: C

Site Status:

Description: A quarry pit, 10m in diameter, cut into a northwest facing slope. The quarry area was turf covered when recorded in October 2007. J.J.Hall, Trysor, 6 November 2007

SMR PRN:

Relationships:

Photographs:

NPRN: 267307

Y GRIB, QUARRY XI

QUARRY

NGR: SO1944831097 Grid reference taken at centre of site **Altitude:** 580

Period: Post Medieval? **Broadclass:** Industrial

Form: Earthwork **Condition:** C

Site Status:

Description: A series of interconnecting quarry pits on the north facing slope of Y Grib. The quarry area was turf covered when recorded in October 2007. J.J.Hall, Trysor, 6 November 2007

SMR PRN:

Relationships:

Photographs:

NPRN: 267308

Y GRIB, QUARRY XXVII

QUARRY

NGR: SO1954530991 Grid reference taken at point along linear site **Altitude:** 611

Period: Post Medieval? **Broadclass:** Industrial

Form: Earthwork **Condition:** C

Site Status:

Description: A linear quarry, 20m in length, cut into a southwest facing slope. The quarry area was partially turf covered when recorded in October 2007. J.J.Hall, Trysor, 6 November 2007

SMR PRN:

Relationships:

Photographs:

NPRN: 267309

Y GRIB, QUARRY XVIII

QUARRY

NGR: SO1955930989 Grid reference taken at centre of site **Altitude:** 612

Period: Post Medieval? **Broadclass:** Industrial

Form: Earthwork **Condition:** C

Site Status:

Description: A small quarry pit, 5m in diameter, one of many small quarries on Y Grib. The quarry area was turf covered when recorded in October 2007 with a small, recent pile of stones on it. J.J.Hall, Trysor, 6 November 2007

SMR PRN:

Relationships:

Photographs:

NPRN: 267310

NANT Y GADAI R FAWR, CAIRN

CLEARANCE CAIRN?

NGR: SO2385629098 Grid reference taken at centre of site **Altitude:** 569**Period:** Medieval?;Post Medieval? **Broadclass:** Agriculture and Subsistence**Form:** Other Structure **Condition:** C**Site Status:****Description:** A low roughly circular stone cairn 3m in diameter and up to 0.30m high. It was in an area of bracken when recorded in October 2007. J.J.Hall, Trysor, 11 November 2007**SMR PRN:****Relationships:**

Part of 267342

Photographs:

BMCN2007_283 24/10/2007 Cairn, looking northwest.

NPRN: 267311

NANT Y GADAI R FAWR, BANK II

CLEARANCE CAIRN?;BOUNDARY
BANK?**NGR:** SO2387229135 Grid reference taken at point along linear site **Altitude:** 571**Period:** Medieval?;Post Medieval? **Broadclass:** Agriculture and Subsistence**Form:** Other Structure **Condition:** C**Site Status:****Description:** A low stone bank at least 25m long west northwest-east southeast and up to 3m wide. It was in an area of bracken when recorded in October 2007 with moss and grass growing on it. J.J.Hall, Trysor, 11 November 2007**SMR PRN:****Relationships:**

Part of 267342

Photographs:

BMCN2007_284 24/10/2007 Bank, looking west northwest.

NPRN: 267312

NANT Y GADAI R FAWR, BANK III

CLEARANCE CAIRN?

NGR: SO2389329166 Grid reference taken at centre of site **Altitude:** 570**Period:** Medieval?;Post Medieval? **Broadclass:** Agriculture and Subsistence**Form:** Other Structure **Condition:** C**Site Status:****Description:** A low stone bank 5m north-south, part of the settlement, NPRN 267342. It was in an area of bracken when recorded in October 2007 with moss and grass growing on it. J.J.Hall, Trysor, 11 November 2007**SMR PRN:****Relationships:**

Part of 267342

Photographs:

BMCN2007_285 24/10/2007 Bank, looking north.

NPRN: 267314

NANT Y GADAI R FAWR, STRUCTURE III SHELTER

NGR: SO2377929050 Grid reference taken at centre of site **Altitude:** 582**Period:** Medieval?;Post Medieval? **Broadclass:** Monument <By Form>**Form:** Other Structure **Condition:** D**Site Status:**

Description: A sub-circular or sub-rectangular structure defined by rough, drystone walls. It measured 5.5m east-west with a further 2m of rubble on the eastern end by 5m. A possible wall ran off its northwest corner running northwards for 15m or so, but this may have just been natural. The whole site was very hard to see as the area was covered in dense bracken. When the site was visited in October 2007, the feature wasn't seen. By December the bracken had died done so the site was found but the mat of dead vegetation and moss still made it hard to define. J.J.Hall, Trysor, 15 December 2007

SMR PRN:**Relationships:**

Part of 267342

Photographs:

BMCN2007_316 14/12/2007 Shelter, in amongst the dense vegetation, looking south.

NPRN: 267315

NANT Y GADAI R FAWR, STRUCTURE IV LONG HUT

NGR: SO2387629083 Grid reference taken at centre of site **Altitude:** 562**Period:** Medieval?;Post Medieval? **Broadclass:** Domestic**Form:** Other Structure **Condition:** D**Site Status:**

Description: A sub-rectangular structure, 7.5m north northwest- south southeast by 4.5m, slightly terraced into the slope on the west side. The walls were of a very rough drystone build and up to 1.0m wide. A denuded stone spread was outside the feature to the south southeast. J.J.Hall, Trysor, 15 December 2007

SMR PRN:**Relationships:**

Part of 267342

Photographs:

BMCN2007_317 14/12/2007 Long hut, looking north northwest.

NPRN: 267316

NANT Y GADAI R FAWR, STRUCTURE VI PLATFORM

NGR: SO2385329107 Grid reference taken at centre of site **Altitude:** 570**Period:** Medieval?;Post Medieval? **Broadclass:** Monument <By Form>**Form:** Other Structure **Condition:** D**Site Status:**

Description: A sub-circular enclosure, 7m by 5m, defined by rough, drystone walls. It was terraced into the slope on the west side. Vegetation cover in December 2007 was bracken. J.J.Hall, Trysor, 15 December 2007

SMR PRN:**Relationships:**

Part of 267342

Photographs:

NPRN: 267317

NANT Y GADAIK FAWR, STRUCTURE V PLATFORM

NGR: SO2383929103 Grid reference taken at centre of site **Altitude:** 572**Period:** Medieval?;Post Medieval? **Broadclass:** Monument <By Form>**Form:** Earthwork **Condition:** D**Site Status:****Description:** A sub-circular feature terraced into the hillslope. Some stone seemed to define an area 7m by 5m, but the mat of bracken and moss covering the feature made it hard to assess properly. J.J.Hall, Trysor, 15 December 2007**SMR PRN:****Relationships:**

Part of 267342

Photographs:**NPRN:** 267318

NANT Y GADAIK FAWR, LONG HUT LONG HUT

NGR: SO2442429215 Grid reference taken at centre of site **Altitude:** 482**Period:** Medieval?;Post Medieval? **Broadclass:** Domestic**Form:** Ruin **Condition:** D**Site Status:****Description:** A probable long hut, 7.9m north-south by 4.9m, on the western side of a level terrace area overlooking the Nant y Gadair Fawr stream. The level terrace area may be natural but more likely to be the result of quarrying into the outcrop to the north. The walls of the long hut were of rough, drystone build, using medium to large stones. The interior had stone scattered in it. J.J.Hall, Trysor, 15 December 2007**SMR PRN:** CPAT 81058**Relationships:****Photographs:**

BMCN2007_295 14/12/2007 Long hut, looking south.

NPRN: 267319

WAUN FACH, TRIANGULATION POINT TRIANGULATION POINT

NGR: SO2154929966 Grid reference taken at centre of site **Altitude:** 810**Period:** Post Medieval **Broadclass:** Civil**Form:** Other Structure **Condition:** C**Site Status:****Description:** A triangulation point shown on the 1st and 2nd edition 1:10560 Ordnance Survey maps of 1891 and 1905, but not on the 1952 edition or later. When visited in September 2007, the square, concrete base of the feature was present but the peat around it had eroded away over an extensive area leaving the concrete isolated above ground. A very small walker's cairn, not recorded separately, lay on top of the block. J.J.Hall, Trysor, 22 January 2008**SMR PRN:****Relationships:****Photographs:**

BMCN2007_296 04/09/2007 Triangulation point, looking west.

NPRN: 267322

BLAEN BWCH, FIELD SYSTEM

FIELD SYSTEM

NGR: SO2356032850 Grid reference taken at a central point within an extensive site **Altitude:** 445

Period: Post Medieval? **Broadclass:** Agriculture and Subsistence

Form: Complex **Condition:** B

Site Status:

Description: A field system consisting of three fields along the west side of the Nant Bwch. The northern field was 430m by 130m max and 80 min. The middle field was 90m by 90m and the southern field was 300m by 80m. The eastern boundary to the group was the stream, and the western boundary was a dry stone wall, largely intact. It seems to be an integral part of the Blaen Bwch field system on the other side of the stream. J.J.Hall, Trysor, 22 January 2008

SMR PRN:

Relationships:

Associated with 267091

Associated with 267092

Photographs:

NPRN: 267323

GRWYNE FAWR, TRACKWAY III

TRACKWAY

NGR: SO2453629609 Grid reference taken at point along linear site **Altitude:** 480

Period: Post Medieval? **Broadclass:** Transport

Form: Earthwork **Condition:** V

Site Status:

Description: A trackway running northwest - southeast up the slope of the eastern side of the Grwyne Fawr valley. It was partially plotted on AP mapping from RAF vertical AP 106G/UK/1652 - 5189 and was seen on the ground in September 2007. Road NPRN 267109 divided it into two parts and appeared to be later. The road did take account of the upper part of the track as the stone revetment, curved along its side. J.J.Hall, Trysor, 22 January 2008

SMR PRN:

Relationships:

Photographs:

BMCN2007_304 22/09/2007 Trackway, looking southeast, showing revetment of road NPRN 267109 curving up following the trackway.

NPRN: 267324

GRWYNE FAWR RESERVOIR, RAILWAY RAILWAY

NGR: SO2378030540 Grid reference taken at point along linear site **Altitude:** 530**Period:** Modern **Broadclass:** Transport**Form:** Earthwork **Condition:** V**Site Status:**

Description: The remains of a former bed for a railway built in 1927 to take trains carrying construction materials from the valley floor railway NPRN 267326, over bridge NPRN 267133 up the west facing, lower valley side, and then along a small section of track laid on the northwest end of road NPRN 267109 to the far end of the Grwyne Fawr reservoir. The railway ran from SO2368030500 via SO2413030230 to SO2255031330. This extra piece of railway became necessary when the tunnel carrying the valley floor railway through the reservoir dam wall was blocked in as the construction work progressed. The track was lifted in 1928 when the reservoir was completed. When visited in September 2007, the railway could be seen as a trackway running up the side of the valley but it was not noticeable along the road segment. Source: Tipper Rev DA, 1975, Stone and Steam in the Black Mountains, p. 44, plan page 45 J.J.Hall, Trysor, 22 January 2008

SMR PRN:**Relationships:**

Associated with 267133
 Associated with 267326
 Part of 267367

Photographs:

BMCN2007_305 22/09/2007 Long view of the former railway bed, running diagonally up the slope, looking north northwest.
 BMCN2007_306 22/09/2007 Rail bed meeting road at SO2413230226, looking northwest.

NPRN: 267325

GRWYNE FAWR, COMPLEX PREHISTORIC MONUMENT COMPLEX

NGR: SO2303131031 Grid reference taken at a central point within an extensive site **Altitude:** 575**Period:** Bronze Age **Broadclass:** Religious, Ritual and Funerary**Form:** Complex **Condition:** V**Site Status:**

Description: Several different features, which appear to be associated, on a west facing slope above the Grwyne Fawr river in an area 50m east-west by 17m. J.J.Hall, Trysor, 22 January 2008

SMR PRN:**Relationships:**

Consists of 267119
 Consists of 267120
 Consists of 267123
 Consists of 267124
 Consists of 267125
 Consists of 267126

Photographs:

NPRN: 267326

GRWYNE FAWR, RAILWAY

RAILWAY

NGR: SO2427029770 Grid reference taken at point along linear site**Altitude:** 440**Period:** Modern **Broadclass:** Transport**Form:** Documents **Condition:** E**Site Status:****Description:**

In 1913 a railway to carry construction traffic was built along the bottom of the Grwyne Fawr valley as the road NPRN 267107 along the side of the valley could not cope with the quantity and type of goods being transported. The railway ran southwards from the reservoir to the temporary village at Blaen y Cwm for the reservoir construction workers and their families and beyond. This NPRN has been given to the section from SO2533028276 to SO 2267031084. The railway went over the foundation of the dam wall by a 18m trestle bridge. As the dam wall was built upwards, the railway was taken through a tunnel through the wall. The War Dept requisitioned the track in February 1917 and by April 1917 the track had been lifted completely on this section of railway. It was re-laid by November 1919. In 1927, the tunnel through the dam wall was filled in and a new piece of railway, NPRN 267324 was built to access the quarry at the northern end of the reservoir. The entire railway was lifted when the reservoir was finished in 1928 Source: Tipper Rev DA, 1975, Stone and Steam in the Black Mountains. When visited in September 2007, no trace of the railway could be seen, its route now covered with tarmac to provide a road to the bottom of the reservoir. J.J.Hall, Trysor, 22 January 2008

SMR PRN:**Relationships:**

Associated with 267324

Part of 267367

Photographs:**NPRN:** 267327

GRWYNE FAWR, MOUND I

MOUND

NGR: SO2321130550 Grid reference taken at centre of site**Altitude:** 553**Period:** Modern **Broadclass:** Monument <By Form>**Form:** Earthwork **Condition:** B**Site Status:****Description:**

An earth and stone mound, 3m in diameter and 0.75m high. Adjacent to features connected with the construction of the reservoir. Vegetation cover in September 2007 was grass and reeds. J.J.Hall, Trysor, 22 January 2008

SMR PRN:**Relationships:**

Part of 267367

Photographs:

NPRN: 267328

WAUN GOCH, STONE

RUBBING STONE?

NGR: SO2412431562 Grid reference taken at centre of site **Altitude:** 468**Period:** Post Medieval? **Broadclass:** Agriculture and Subsistence**Form:** Other Structure **Condition:** B**Site Status:****Description:** An upright, earthfast block at the base of the Tarren yr Esgob escarpment, The stone was 1.15m high, 1.85m south southwest - north northeast by 0.5m wide. Erosion at the base revealed packing which contained 18th or 19th century pottery and brick. J.J.Hall, Trysor, 23 January 2008**SMR PRN:** CPAT 81299**Relationships:****Photographs:**

BMCN2007_307 12/08/2007 Stone, looking south southwest.

BMCN2007_308 12/08/2007 Stone, looking east southeast.

BMCN2007_309 12/08/2007 Stone, looking south southwest.

NPRN: 267329

PEN TRUMAU, FLINT FLAKES I

FINDSPOT

NGR: SO204296 Grid reference taken at centre of site **Altitude:** 690**Period:** Prehistoric **Broadclass:** Monument <By Form>**Form:** Finds **Condition:** U**Site Status:****Description:** Two flint flakes described by PM Jones in 1976 as having been found in a bulldozed firebreak. Source: Jones, P M , 1976 , "Breconshire 1-5 ", Archaeology in Wales, 1976 Vol 16 , p.18. Record based on information from the Clwyd Powys HER. J.J.Hall, Trysor, 23 January 2008**SMR PRN:** CPAT 5710**Relationships:****Photographs:****NPRN:** 267330

PEN TRUMAU, FLINT BLADE

FINDSPOT

NGR: SO20752972 Grid reference taken at centre of site **Altitude:** 728**Period:** Prehistoric **Broadclass:** Monument <By Form>**Form:** Finds **Condition:** U**Site Status:****Description:** A broken flint blade, described by G Makepeace as possibly being a rejuvenations flake from core (Makepeace, G, 2000). Now in Abergavenny Museum. Record based on information from the Clwyd Powys HER. J.J.Hall, Trysor, 23 January 2008**SMR PRN:** CPAT 72457**Relationships:****Photographs:**

NPRN: 267331

PEN TRUMAU, FLINT CORE

FINDSPOT

NGR: SO20302931 Grid reference taken at centre of site **Altitude:** 702

Period: Prehistoric **Broadclass:** Monument <By Form>

Form: Finds **Condition:** U

Site Status:

Description: A dark grey flint core showing cortex at each end, described by G Makepeace in 2000. Now in Abergavenny Museum. Record based on information from the Clwyd Powys HER. J.J.Hall, Trysor, 23 January 2008

SMR PRN: CPAT 72458

Relationships:

Photographs:

NPRN: 267332

PEN TRUMAU, FLINT FLAKES II

FINDSPOT

NGR: SO203290 Grid reference taken at centre of site **Altitude:** 650

Period: Prehistoric **Broadclass:** Monument <By Form>

Form: Finds **Condition:** U

Site Status:

Description: Two flint flakes, described as poor flakes, in the Clwyd Powys HER. Now in the A W Foxall Collection (No. 15) in the Brecon Museum. Record based on information from the Clwyd Powys HER. J.J.Hall, Trysor, 23 January 2008

SMR PRN: CPAT 81609

Relationships:

Photographs:

NPRN: 267333

CAPEL Y FFIN, FLINT FLAKE

FINDSPOT

NGR: SO249312 Grid reference taken at centre of site **Altitude:** 415

Period: Prehistoric **Broadclass:** Monument <By Form>

Form: Finds **Condition:** U

Site Status:

Description: A flint flake, now in the A W Foxall Collection (No. 69) in the Brecon Museum. Record based on information from the Clwyd Powys HER. J.J.Hall, Trysor, 23 January 2008

SMR PRN: CPAT 81632

Relationships:

Photographs:

NPRN: 267334

GRWYNE FAWR, FLINT FLAKES II

FINDSPOT

NGR: SO222315 Grid reference taken at centre of site **Altitude:** 580

Period: Prehistoric **Broadclass:** Monument <By Form>

Form: Finds **Condition:** U

Site Status:

Description: Findspot of 6 flakes of a poor quality flint, now in the A W Foxall Collection (No. 64) in the Brecon Museum. Record based on information from the Clwyd Powys HER. J.J.Hall, Trysor, 23 January 2008

SMR PRN: CPAT 81639

Relationships:

Photographs:

NPRN: 267335

CWM Y NANT, FLINT FIND

FINDSPOT

NGR: SO203315 Grid reference taken at centre of site **Altitude:** 668

Period: Prehistoric **Broadclass:** Monument <By Form>

Form: Finds **Condition:** U

Site Status:

Description: Findspot of a broken flake or blade, now in the A W Foxall Collection (No. 60) in the Brecon Museum. Record based on information from the Clwyd Powys HER. J.J.Hall, Trysor, 23 January 2008

SMR PRN: CPAT 81642

Relationships:

Photographs:

NPRN: 267336

Y GRIB, FLINT FLAKE

FINDSPOT

NGR: SO200313 Grid reference taken at centre of site **Altitude:** 642

Period: Prehistoric **Broadclass:** Monument <By Form>

Form: Finds **Condition:** U

Site Status:

Description: Findspot of a cortical flake, now in the A W Foxall Collection (No. 59) in the Brecon Museum. Record based on information from the Clwyd Powys HER. J.J.Hall, Trysor, 23 January 2008

SMR PRN: CPAT 81647

Relationships:

Photographs:

NPRN: 267337

WAUN FACH, FLINT MICROLITH

FINDSPOT

NGR: SO227294 Grid reference taken at centre of site **Altitude:** 752**Period:** Prehistoric **Broadclass:** Monument <By Form>**Form:** Finds **Condition:** U**Site Status:****Description:** Findspot of a flint microlith, now in the A W Foxall Collection (No. 76) in the Brecon Museum. Record based on information from the Clwyd Powys HER. J.J.Hall, Trysor, 23 January 2008**SMR PRN:** CPAT 81649**Relationships:****Photographs:****NPRN:** 267338

RHIW TRUMAU, FLINT ARROWHEAD

FINDSPOT

NGR: SO193289 Grid reference taken at centre of site **Altitude:** 405**Period:** Prehistoric **Broadclass:** Monument <By Form>**Form:** Finds **Condition:** U**Site Status:****Description:** Findspot of a barbed and tanged flint arrowhead found by C Williams and identified by the National Museum in 2000, now in Abergavenny Museum. Record based on information from the Clwyd Powys HER. J.J.Hall, Trysor, 23 January 2008**SMR PRN:** CPAT 77919**Relationships:****Photographs:****NPRN:** 267339

TARREN YR ESGOB, STONE

STONE

NGR: SO2414430900 Grid reference taken at centre of site **Altitude:** 605**Period:** Post Medieval? **Broadclass:** Monument <By Form>**Form:** Documents **Condition:** U**Site Status:****Description:** Marked as "Stone" on the 1st edition 1:10560 Ordnance Survey map of 1891 and later editions. Although it lies on the boundary between Llanellieu and Llanigon parishes it was not denoted as a Boundary Stone. The stone could not be seen when visited in September 2007. J.J.Hall, Trysor, 23 January 2008**SMR PRN:** CPAT 3513**Relationships:****Photographs:**

NPRN: 267340

TARREN YR ESGOB, BOUNDARY STONE BOUNDARY STONE

NGR: SO2435030770 Grid reference taken at centre of site **Altitude:** 605

Period: Post Medieval? **Broadclass:** Monument <By Form>

Form: Documents **Condition:** U

Site Status:

Description: Marked as "BS" on the 1st edition Ordnance Survey map of 1891 and later editions. It lies on the boundary between Llanelieu and Llanigon parishes. The stone could not be seen when visited in September 2007. J.J.Hall, Trysor, 23 January 2008

SMR PRN: CPAT 5803

Relationships: **Photographs:**

NPRN: 267341

NANT GANOL, DESERTED RURAL DESERTED RURAL SETTLEMENT
SETTLEMENT

NGR: SO2315933403 Grid reference taken at a central point within an extensive site **Altitude:** 488

Period: Medieval?;Post Medieval? **Broadclass:** Domestic

Form: Complex **Condition:** C

Site Status:

Description: A deserted rural settlement consisting of two long huts, NPRNs 267030 and 267031, one on either side of the east-west flowing Nant Ganol. There may be other features but dense bracken cover obscured the ground when visited in August 2007. J.J.Hall, Trysor, 3 February 2008

SMR PRN: CPAT 5397

Relationships: **Photographs:**

Consists of 267030

Consists of 267031

NPRN: 267342

NANT Y GADAI R FAWR, SETTLEMENT DESERTED RURAL SETTLEMENT

NGR: SO2381129055 Grid reference taken at a central point within an extensive site **Altitude:** 575**Period:** Medieval?;Post Medieval? **Broadclass:** Domestic**Form:** Complex **Condition:** V**Site Status:****Description:** A settlement on the northeast facing slopes above the Grwyne Fawr valley. Previous fieldworkers have identified the site as a prehistoric settlement. J.J.Hall, Trysor, 3 February 2008**SMR PRN:****Relationships:**

Consists of 267314
 Consists of 267315
 Consists of 267316
 Consists of 267317
 Consists of 267221
 Consists of 267226
 Consists of 267227
 Consists of 267310
 Consists of 267311
 Consists of 267312

Photographs:**NPRN:** 267343

GRWYNE FAWR, FLINT FLAKES I FINDSPOT

NGR: SO213322 Grid reference taken at centre of site **Altitude:** 640**Period:** Prehistoric **Broadclass:** Monument <By Form>**Form:** Finds **Condition:** U**Site Status:****Description:** Findspot of four flint flakes, now in the A W Foxall Collection (No. 65) in the Brecon Museum. Record based on information from the Clwyd Powys HER. J.J.Hall, Trysor, 23 January 2008**SMR PRN:** CPAT 81641**Relationships:****Photographs:****NPRN:** 267344

NANT GANOL, FLINTS FINDSPOT

NGR: SO226330 Grid reference taken at centre of site **Altitude:** 645**Period:** Prehistoric **Broadclass:** Monument <By Form>**Form:** Finds **Condition:** U**Site Status:****Description:** Findspot of four flint flakes, one spall and one flake of grey flint now in the A W Foxall Collection (No. 20a) in the Brecon Museum. The location of the grey flint flake is described as being between SO226343 and SO236330. Record based on information from the Clwyd Powys HER. J.J.Hall, Trysor, 23 January 2008**SMR PRN:** CPAT 81613**Relationships:****Photographs:**

NPRN: 267345BLACKSMITHS ANVIL, PARISH
BOUNDARY

PARISH BOUNDARY

NGR: SO2510730334 Grid reference taken at point along linear site**Altitude:** 600**Period:** Post Medieval**Broadclass:** Civil**Form:** Documents**Condition:** U**Site Status:****Description:** Part of the county boundary between the Brecknockshire and Monmouthshire, and parish boundary between Llanigon and Crucorney Fawr. The Ordnance Survey maps show a series of boundary stones along this line, but none were seen when visited in September 2008. J.J.Hall, Trysor, 3 February 2008**SMR PRN:****Relationships:****Photographs:****NPRN:** 267346

RHOS DIRION, BOUNDARY

BOUNDARY

NGR: SO22063358 Grid reference taken at point along linear site**Altitude:** 645**Period:** Post Medieval**Broadclass:** Monument <By Form>**Form:** Documents**Condition:** U**Site Status:****Description:** Part of a boundary line marked Ordnance Survey maps. They show up to 25 boundary stones along this line, but most were not seen when visited in September 2008. NPRN 267201, a boundary stone at a junction of parishes, and NPRN 267027, a small cairn, were the only features noted. J.J.Hall, Trysor, 3 February 2008**SMR PRN:****Relationships:**

Consists of 267027

Photographs:**NPRN:** 267347

GRWYNE FAWR, FIELD SYSTEM

FIELD SYSTEM

NGR: SO2443929605 Grid reference taken at a central point within an extensive site**Altitude:** 450**Period:** Post Medieval?**Broadclass:** Agriculture and Subsistence**Form:** Complex**Condition:** V**Site Status:****Description:** A field system consisting of at least three fields to the northwest of the current dwelling at Grwyne Fawr. The field system is not shown on any edition of the Ordnance Survey maps. The field system was bounded on its southwest by the original trackway up the valley. Trackway NPRN 267323 was probably connected with the field system. J.J.Hall, Trysor, 4 February 2008**SMR PRN:** CPAT 5399**Relationships:****Photographs:**

NPRN: 267348

GRWYNE FAWR, STRUCTURE II

LONG HUT

NGR: SO24502945 Grid reference taken at centre of site **Altitude:** 430**Period:** Medieval?;Post Medieval? **Broadclass:** Domestic**Form:** Ruin **Condition:** U**Site Status:****Description:** A small stone structure on a low-lying terrace on the southwest side of the Grwyne Fawr. The structure measured 5.5m northwest-southeast by 5.1m. It was not found during Uplands Survey in October 2007 but dense bracken made survey difficult. J.J.Hall, Trysor, 4 February 2008**SMR PRN:** CPAT 80995**Relationships:****Photographs:****NPRN:** 267349

PEN TRUMAU, CAIRN V

CLEARANCE CAIRN

NGR: SO19932917 Grid reference taken at centre of site **Altitude:** 610**Period:** Unknown **Broadclass:** Agriculture and Subsistence**Form:** Documents **Condition:** U**Site Status:****Description:** Clwyd Powys Archaeological Trust and Graham Makepeace have both recorded a clearance cairn at this location, but nothing was found during Uplands Survey in 2007. The cairn was described in 2003 as 3m in diameter and 0.20m high and covered in turf and bilberries. J.J.Hall, Trysor, 4 February 2008**SMR PRN:** CPAT 65016**Relationships:****Photographs:****NPRN:** 267350

GRWYNE FAWR, RESERVOIR

RESERVOIR

NGR: SO2311030770 Grid reference taken at a central point within an extensive site **Altitude:** 520**Period:** Modern **Broadclass:** Water Supply and Drainage**Form:** Complex **Condition:** A**Site Status:****Description:** An Act of Parliament in 1910 allowed for the creation of the Abertillery and District Water Board and the construction of the Grwyne Fawr reservoir. The reservoir was needed to supply fresh water to the growing settlements in Monmouthshire. The construction of the reservoir began in 1912 and was finally completed in 1928. The reservoir is still in use today.

Source: Tipper Rev DA, 1975, Stone and Steam in the Black Mountains

J.J.Hall, Trysor, 4 February 2008

SMR PRN:**Relationships:****Photographs:**

Consists of 267358

Consists of 267359

Associated with 267367

NPRN: 267351

TARREN YR ESGOB, ENCLOSURE IV ENCLOSURE

NGR: SO2538030786 Grid reference taken at centre of site **Altitude:** 405**Period:** Post Medieval? **Broadclass:** Monument <By Form>**Form:** Earthwork **Condition:** V**Site Status:****Description:** A small enclosure around the northeast side of building NPRN 267037. J.J.Hall, Trysor, 4 February 2008**SMR PRN:****Relationships:**

Associated with 267037

Associated with 267352

Photographs:**NPRN: 267352**

TARREN YR ESGOB, BANK I BANK (EARTHWORK)

NGR: SO2538630798 Grid reference taken at point along linear site **Altitude:** 407**Period:** Post Medieval? **Broadclass:** Monument <By Form>**Form:** Earthwork **Condition:** C**Site Status:****Description:** An earthwork bank, probably flanking a trackway inside enclosure NPRN 267038, leading to NPRN 267037. However it was hard to get a clear plan of the feature due to the bracken growth in the area. J.J.Hall, Trysor, 4 February 2008**SMR PRN:****Relationships:**

Associated with 267037

Associated with 267051

Photographs:**NPRN: 267353**

WAUN GOCH, MOUNDS MOUND

NGR: SO248313 Grid reference taken at a central point within an extensive site **Altitude:** 415**Period:** Unknown **Broadclass:** Monument <By Form>**Form:** Earthwork **Condition:** C**Site Status:****Description:** Several earthen scoop and mound features were seen in this area. It was not certain if these were natural features caused by animals, or trees falling over, or if they were the result of human activity. J.J.Hall, Trysor, 4 February 2008**SMR PRN:****Relationships:****Photographs:**

BMCN2007_318 12/08/2007 Two mounds, looking south.

BMCN2007_319 12/08/2007 Two mounds, looking east.

NPRN: 267354

GRWYNE FAWR, QUARRY

QUARRY

NGR: SO2433129701 Grid reference taken at centre of site **Altitude:** 435**Period:** Modern? **Broadclass:** Industrial**Form:** Earthwork **Condition:** C**Site Status:****Description:** An area of quarrying on the northeast side of the Grwyne Fawr river. The quarried area was at least 50m southeast-northwest. Within it lay sheep fold NPRN 267131. Vegetation cover in September 2007 was nettles and grass. J.J.Hall, Trysor, 4 February 2008**SMR PRN:****Relationships:****Photographs:****NPRN:** 267355

CWM GRIGWS ISAF, BANK

BANK (EARTHWORK)

NGR: SO2287730148 Grid reference taken at point along linear site **Altitude:** 596**Period:** Prehistoric? **Broadclass:** Monument <By Form>**Form:** Earthwork **Condition:** C**Site Status:****Description:** A stone bank, or wall, running to the east of the structure NPRN 267156, creating a small enclosure. The bank ran from SO2288830162 to SO2287930158 via SO2287730148. The vegetation cover was dense heather, bilberries and grass, greatly obscuring the feature when visited in September 2007. J.J.Hall, Trysor, 5 February 2008**SMR PRN:****Relationships:**

Associated with 267156

Photographs:**NPRN:** 267356

GRWYNE FAWR RESERVOIR, BUILDING I

WATER METER HOUSE

NGR: SO2257231256 Grid reference taken at centre of site **Altitude:** 550**Period:** Modern **Broadclass:** Water Supply and Drainage**Form:** Building **Condition:** A**Site Status:****Description:** An intact, stone-built building on the northeast side of the Grwyne Fawr river, just above the reservoir. It was well constructed with quoin stones and a slate roof. An internal chimney was visible on the northwest side, a doorway in the southeast side and a window in the southwest. It was identified by Rev DA Tipper in his 1975 book "Stones and Steam in the Black Mountains" as Underwood's Meter House, built in 1915 for the small reservoir above this point, before the main reservoir was built. It appears to be used as a bothy now. J.J.Hall, Trysor, 5 February 2008**SMR PRN:****Relationships:**

Part of 267367

Photographs:

BMCN2007_320	21/10/2007	Water meter house, looking north.
BMCN2007_321	21/10/2007	Water meter house, looking east.

NPRN: 267357

GRWYNE FAWR RESERVOIR, WEIR WEIR

NGR: SO2256831243 Grid reference taken at point along linear site **Altitude:** 555**Period:** Modern **Broadclass:** Water Supply and Drainage**Form:** Other Structure **Condition:** A**Site Status:****Description:** A concrete and metal weir across the Grwyne Fawr river. It was identified by Rev DA Tipper in his 1975 book "Stones and Steam in the Black Mountains" as a weir, built in 1915 to contain the small reservoir above this point, before the main reservoir was built. J.J.Hall, Trysor, 5 February 2008**SMR PRN:****Relationships:**

Part of 267367

Photographs:

BMCN2007_322 21/10/2007 Weir, looking north.

NPRN: 267358

GRWYNE FAWR RESERVOIR, DAM DAM

NGR: SO2326430724 Grid reference taken at point along linear site **Altitude:** 530**Period:** Modern **Broadclass:** Water Supply and Drainage**Form:** Other Structure **Condition:** A**Site Status:****Description:** A large stone dam retaining the Grwyne Fawr reservoir, completed in 1928. The dam was built of rough stone blocks up to 5 tons in weight lowered into place by crane onto a bed of concrete. The gaps in between were packed with smaller stones and the whole layer capped with concrete, and the whole process repeated again and again. The outer face of the dam was faced with carefully dressed stone. Source: Rev DA Tipper in his 1975 book "Stones and Steam in the Black Mountains".
The dam was still in use and intact when recorded in September 2007.
J.J.Hall, Trysor, 9 February 2008**SMR PRN:****Relationships:**

Part of 267350

Photographs:

BMCN2007_323 22/09/2007 Dam, looking west.

BMCN2007_324 22/09/2007 Dam, looking south southwest.

BMCN2007_325 22/09/2007 Dam, looking west.

NPRN: 267359GRWYNE FAWR RESERVOIR, VALVE
TOWER

VALVE TOWER

NGR: SO2325630717 Grid reference taken at centre of site **Altitude:** 530**Period:** Modern **Broadclass:** Water Supply and Drainage**Form:** Other Structure **Condition:** A**Site Status:****Description:** A valve tower on the main dam of the Grwyne Fawr reservoir, completed in 1928. The valve tower was built up from the base of the reservoir as the dam wall was built and finished with the same carefully dressed stone.

Source: Rev DA Tipper in his 1975 book "Stones and Steam in the Black Mountains

The square valve tower has a door in its southeast wall accessed from the top of the dam.

There was a plaque in the semicircular area above the door which reads

"Abertillery District Water Board

Grwyne Fawr

Reservoir

Height above Sea Level 1790 Feet

Height above dam 156 Feet

Inaugurated 28th March 1928

By Councillor David Lewis J.P."

J.J.Hall, Trysor, 5 February 2008

SMR PRN:**Relationships:**

Part of 267350

Photographs:

BMCN2007_326 22/09/2007 Plaque on valve tower, looking northwest.

BMCN2007_327 22/09/2007 Valve tower, looking west.

BMCN2007_328 22/09/2007 Valve tower, looking southeast.

NPRN: 267360TWWYN MAWR, DESERTED RURAL
SETTLEMENT

DESERTED RURAL SETTLEMENT

NGR: SO2061030790 Grid reference taken at a central point within an extensive site **Altitude:** 664**Period:** Medieval?;Post Medieval? **Broadclass:** Domestic**Form:** Complex **Condition:** V**Site Status:****Description:** A deserted rural settlement on the gently sloping, west facing terraces below Pen y Manllwyn. The complex consisted of a longhouse, 3 long huts, a shelter and a small enclosure with in an area approximately 800m northwest-southeast by 200m. The features were not nucleated but spread across the terrace, and were often turf covered. J.J.Hall, Trysor, 14 February 2008**SMR PRN:****Relationships:**

Consists of 267259

Consists of 267260

Consists of 267258

Consists of 267302

Consists of 267257

Consists of 267256

Photographs:

NPRN: 267361

RHIANGOLL, DESERTED RURAL
SETTLEMENT

DESERTED RURAL SETTLEMENT

NGR: SO1981030060 Grid reference taken at a central point within an extensive site **Altitude:** 503

Period: Medieval?;Post Medieval? **Broadclass:** Domestic

Form: Complex **Condition:** V

Site Status:

Description: A deserted rural settlement on the north facing slopes of the Rhiangoll valley. It consisted of two long huts, a stone pile and a possible platform in an area measuring approximately 300m east-west by 100m. Most of the area was covered in dense bracken and it is possible that there are other features that were not recorded. J.J.Hall, Trysor, 14 February 2008

SMR PRN:

Relationships:

Consists of 267185
Consists of 267184
Consists of 267187
Consists of 267188

Photographs:

NPRN: 267362

CWM Y NANT, DESERTED RURAL
SETTLEMENT

DESERTED RURAL SETTLEMENT

NGR: SO2030031640 Grid reference taken at a central point within an extensive site **Altitude:** 663

Period: Medieval?;Post Medieval? **Broadclass:** Domestic

Form: Complex **Condition:** V

Site Status:

Description: A deserted rural settlement on the west facing terraces above Cwm y Nant. It consists of a longhouse, long hut, 2 shelters, possible hut circle, a stone pile, a clearance cairn and goose pens. It covers an area of 500m by 380m. The features were not nucleated but appeared to form a discrete area of activity. Some of the features have been previously recorded and thought to be Bronze Age. However looking at the features as a group, it seems more likely that they are of medieval or post medieval date. J.J.Hall, Trysor, 14 February 2008

SMR PRN:

Relationships:

Consists of 267060
Consists of 267079
Consists of 267080
Consists of 267059
Consists of 267053
Consists of 267057
Consists of 267056
Consists of 306301
Consists of 267058
Consists of 267055
Consists of 267081

Photographs:

NPRN: 267363

PEN TRUMAU, STRUCTURE

HUT CIRCLE?

NGR: SO1968829371 Grid reference taken at centre of site **Altitude:** 568**Period:** Unknown **Broadclass:** Domestic**Form:** Earthwork **Condition:** C**Site Status:****Description:** A circular feature defined by a low, turf covered stone bank on a level terrace below Pen Trumau. J.J.Hall, Trysor, 14 February 2008**SMR PRN:****Relationships:****Photographs:****NPRN:** 267364

PEN TRUMAU, PLATFORM

PLATFORM

NGR: SO1971629380 Grid reference taken at centre of site **Altitude:** 572**Period:** Unknown **Broadclass:** Monument <By Form>**Form:** Earthwork **Condition:** C**Site Status:****Description:** An earthwork platform cut into a west facing slope below Pen Trumau. The edges of the platform were partially defined by stone, which may have been the remains of former wall bases. J.J.Hall, Trysor, 14 February 2008**SMR PRN:****Relationships:****Photographs:****NPRN:** 267365

GRWYNE FAWR RESERVOIR, WEIR

WEIR

NGR: SO2340730657 Grid reference taken at centre of site **Altitude:** 490**Period:** Modern **Broadclass:** Water Supply and Drainage**Form:** Other Structure **Condition:** A**Site Status:****Description:** A concrete and metal weir below the Grwyne Fawr reservoir. The weir was still in use when recorded in 2007. J.J.Hall, Trysor, 15 February 2008**SMR PRN:****Relationships:****Photographs:**

BMCN2007_329	26/09/2007	Weir, looking northwest, unrecorded buildings in the background
BMCN2007_330	26/09/2007	Weir, looking north northwest.
BMCN2007_331	26/09/2007	Weir, looking north northwest.

NPRN: 267366

GRWYNE FAWR RESERVOIR

FOOTBRIDGE

NGR: SO2336730665 Grid reference taken at centre of site

Altitude: 495

Period: Modern **Broadclass:** Transport

Form: Other Structure **Condition:** A

Site Status:

Description: A modern footbridge over the Grwyne Fawr river, just below the dam of the Grwyne Fawr reservoir. The footbridge gave access to a path through buildings at the foot of the dam wall. The buildings were not recorded as access to these was prohibited. J.J.Hall, Trysor, 15 February 2008

SMR PRN:

Relationships:

Photographs:

NPRN: 267367

GRWYNE FAWR RESERVOIR

INDUSTRIAL SITE

NGR: SO2333030679 Grid reference taken at a central point within an extensive site **Altitude:** 500

Period: Modern **Broadclass:** Industrial

Form: Complex **Condition:** A

Site Status:

Description:

An Act of Parliament in 1910 allowed for the creation of the Abertillery and District Water Board and the construction of the Grwyne Fawr reservoir, NPRN 267350. The reservoir was needed to supply fresh water to the growing settlements in Monmouthshire. The construction of the reservoir began in 1912 after William Underwood won the tender to undertake the work. By 1915 he had constructed a small temporary reservoir to the north of the modern reservoir and piped the water down the valley to fill service reservoirs. The road, NPRN 267109 had been constructed along the northeast side of the valley and railway NPRN 267326 along the valley floor. The war years brought work to a standstill, but by 1919 the construction site of the new reservoir was back in business. The building of the reservoir was finally completed in 1928, after which the railway and mechanical structures used to build it were rapidly dismantled and removed.

Source: Tipper Rev DA, 1975, Stone and Steam in the Black Mountains

During Upland Survey work in 2007 many features connected with this construction phase of the reservoir were recorded and they have been brought together under this NPRN.

J.J.Hall, Trysor, 15 February 2008

SMR PRN:

Relationships:

Photographs:

Associated with	267350
Consists of	267127
Consists of	267128
Consists of	267024
Consists of	267118
Consists of	267115
Consists of	267116
Consists of	267117
Consists of	267112
Consists of	267113
Consists of	267114
Consists of	267324
Consists of	267133
Consists of	267136
Consists of	267215
Consists of	267141
Consists of	267137
Consists of	267138
Consists of	267139
Consists of	267140
Consists of	267216
Consists of	267217
Consists of	267207
Consists of	267357
Consists of	267205
Consists of	267356
Consists of	267144
Consists of	267142
Consists of	267143
Consists of	267145
Consists of	267146
Consists of	267147
Consists of	267148
Consists of	267149
Consists of	267150
Consists of	267151
Consists of	267152
Consists of	267327
Consists of	267155
Consists of	267153
Consists of	267154
Consists of	267326

NPRN: 305992

PEN TRUMAU, CAIRN I

CAIRN

NGR: SO1963729254 Grid reference taken at centre of site **Altitude:** 555**Period:** Bronze Age **Broadclass:** Religious, Ritual and Funerary**Form:** Other Structure **Condition:** C**Site Status:** BR129**Description:** A stone cairn, 20m in diameter and up to 2m high, on the edge of a natural terrace below Pen Trumau. Turf and bilberries covered the edges but most of the cairn was clear of vegetation when recorded in November 2007. The centre of the cairn was disturbed.

NPRN 267019 is a shelter built on the east side of the cairn. NPRNs 267020 & 267021 are two modern cairns on the top of the cairn. NPRN 267022 on the south side is a small ring cairn. NPRN 267023 beyond that is an elongated low stony mound.

Reference: RCAHMW , 1997 , An Inventory of the Ancient Monuments in Brecknock (Brycheiniog); The Prehistoric and Roman Monuments, Part i ,

Fields altered: NGR, MDesc, Broadclass, Short_text, Form1, Condition, Land_use, Area status, Altitude, Period, UPD_On, Updater, Community, Class, PRN, Trust

J.J.Hall, Trysor, 4 November 2007

SMR PRN: CPAT 645**Relationships:**

Part of 97

Photographs:

BMCN2007_286 02/11/2007 Cairn, looking northwest.

BMCN2007_287 02/11/2007 Cairn, looking north.

BMCN2007_288 02/11/2007 Cairn, looking west.

NPRN: 305993

PEN TRUMAU, CAIRN II

CAIRN

NGR: SO1984629126 Grid reference taken at centre of site **Altitude:** 592**Period:** Bronze Age **Broadclass:** Religious, Ritual and Funerary**Form:** Earthwork **Condition:** C**Site Status:** BR129

Description: A stone cairn, 18m in diameter and up to 1m high, on a natural terrace below Pen Trumau that gently slopes to the west. Turf and bilberry covered the edges of the cairn when recorded in November 2007. It was described by previous recorders as being oval, but CPAT in 2003 thought that it was more circular but vegetation obscured the eastern edge making it appear oval and this would appear to be the case.

A shelter, NPRN 267017, has been built into the north side of the cairn, and other parts of the cairn may have been disturbed. Just to the north of it, is a circular feature NPRN 267272. 20m to the south are two stone spreads, NPRNs 267269 and 267270, which may be in fact be degraded cairns.

Reference: RCAHMW, 1997, An Inventory of the Ancient Monuments in Brecknock (Brycheiniog); The Prehistoric and Roman Monuments, Part i

Fields altered: NGR, MDesc, Broadclass, Short_text, Form1, Condition, Land_use, Area status, Altitude, Period, UPD_On, Updater, Community, Class, PRN, Trust

J.J.Hall, Trysor, 4 November 2007

SMR PRN: CPAT 646**Relationships:**

Part of 97

Photographs:

BMCN2007_289 02/11/2007 Cairn, looking south.

BMCN2007_290 02/11/2007 Cairn, looking southeast.

NPRN: 306040

BWLCH BACH A'R GRIB, CAIRN

CAIRN

NGR: SO1845330610 Grid reference taken at centre of site **Altitude:** 491**Period:** Bronze Age **Broadclass:** Religious, Ritual and Funerary**Form:** Earthwork **Condition:** B**Site Status:** BR317

Description: A low stone cairn, roughly 8m in diameter and 0.75m high, on the western end of an east-west ridge. A possible cist is exposed, slightly to the north of the centre, measuring 1.0m by 0.7m. The cairn was turf covered when visited in October 2007.

Fields altered: RCAHMW NGR SO18503073 revised to SO1845330610, Mdesc, Trust, PRN, Short_text, Community, Altitude, Form1, Land Use, Condition, Upd_on changed from 14/03/2006, Updater changed from FF, Broadclass, Period, Class

J.J.Hall, Trysor, 22 January 2008

SMR PRN: CPAT 5097**Relationships:****Photographs:**

BMCN2007_291 31/10/2007 Cairn, looking west.

NPRN: 306300

PEN-Y-MANLLWYN, CAIRN

STONE PILE

NGR: SO20283153 Grid reference taken at centre of site **Altitude:** 661**Period:** Unknown **Broadclass:** Unassigned**Form:** Documents **Condition:** U**Site Status:**

Description: This site was recorded as a clearance cairn, but when visited in September 2007, it was thought that the site was actually a rectilinear structure underlying some stone debris in the centre of the feature. Accordingly a new record has been created from the Long Hut, NPRN 267055. It was thought the stone pile was part of the decay of the building, not clearance. J.J.Hall, Trysor, 17 November 2007

Fields altered: MDesc, Broadclass, Area-status, Short_text, UPD_on, Updater, Trust, Type, PRN, Condition, Land_Use, Community, Altitude

J.J.Hall, Trysor, 17 November 2007

SMR PRN: CPAT 4686**Relationships:****Photographs:****NPRN: 306301**

PEN-Y-MANLLWYN, ROUNDHOUSE

SHELTER?

NGR: SO2033331635 Grid reference taken at centre of site **Altitude:** 670**Period:** Medieval?;Post Medieval? **Broadclass:** Monument <By Form>**Form:** Other Structure **Condition:** C**Site Status:**

Description: A subcircular, drystone structure, 6m in diameter externally, on a west facing, sloping terrace. The walls were approximately 1m wide and up to 0.30m high. The wall on the downslope side was higher than on the eastern upslope side where the wall was more or less at ground level. There was an entrance on the southwest side, 0.70m wide. Vegetation cover in September 2007 around and inside the feature was grass; the walls were largely clear. The feature has been identified previously as a prehistoric hut circle but it is more likely that it is associated with the medieval/post medieval features in the area.

Fields altered: NGR, Mdesc, Period, Form, Condition, Land Use, Upd_On, Updater, Area Status, Broadclass, Type, Short_Text, Altitude, Community, PRN, Trust

J.J.Hall, Trysor, 17 November 2007

SMR PRN: CPAT 4844**Relationships:**

Part of 267362

Photographs:

BMCN2007_300	04/09/2007	Circular structure, looking southwest.
BMCN2007_301	04/09/2007	Circular structure, looking southwest.
BMCN2007_302	04/09/2007	Circular structure, looking north, showing entrance.

NPRN: 306302

NANT BWCH, STONE II

STANDING STONE?

NGR: SO23613272 Grid reference taken at centre of site **Altitude:** 452**Period:** Bronze Age? **Broadclass:** Religious, Ritual and Funerary**Form:** Other Structure **Condition:** B**Site Status:**

Description: An upright slab of stone, set in a field bank adjacent to a gate, within the field system, NPRN 267322, on the west side of the Nant Bwch. The slab was 1.8m high, 1.5m north-south and 0.20m thick. The interpretation of the stone remains uncertain. Although situated adjacent to the gateway there were no holes in it to suggest use as a gatepost. However it had not been identified as a standing stone on earlier Ordnance Survey maps and would seem unlikely that they had missed such a prominent stone.

Fields altered: Name, Mdesc, Form, UPD_On, Updater, PRN, Trust, Area_status, Land Use, Condition, Broadclass, Type, Short_Text, Altitude, Community

J.J.Hall, Trysor, 21 January 2008

SMR PRN: CPAT 3130**Relationships:****Photographs:**

BMCN2007_303 16/09/2007 Stone in hedge bank, looking northeast.

NPRN: 404137

BWLCH BACH A'R GRIB ROUND CAIRN

RING CAIRN

NGR: SO1869030812 Grid reference taken at centre of site **Altitude:** 469**Period:** Bronze Age **Broadclass:** Religious, Ritual and Funerary**Form:** Earthwork **Condition:** B**Site Status:** BR316

Description: A ring cairn placed on a natural hillock in a col. The feature was 5m in diameter with a dished centre. It was defined by a stone and earth bank c. 0.80m wide. On the southern side of the feature this bank appeared to run southwards away from main circle giving the feature a "tail". A modern track ran immediately to the west of it but hadn't cut into the feature.

Fields altered: NGR, Mdesc, Form, UPD_On, Updater, PRN, Trust, Land Use, Condition, Broadclass, Type, Short_Text, Altitude, Community, Period

J.J.Hall, Trysor, 6 November 2007

SMR PRN: CPAT 5318**Relationships:****Photographs:**

BMCN2007_292 31/10/2007 Cairn, looking west southwest.

BMCN2007_293 31/10/2007 Cairn, looking northeast.

NPRN: 404140

MYNYDD BYCHAN PLATFORM CAIRN CAIRN

NGR: SO1981732074 Grid reference taken at centre of site **Altitude:** 640

Period: Bronze Age **Broadclass:** Religious, Ritual and Funerary

Form: Earthwork **Condition:** B

Site Status: BR320

Description: Remains of a cairn, roughly circular on plan, measuring about 9m in diameter and up to 0.5m in height. The cairn was possibly originally a platform cairn - the cairn displays no evidence of original 'bulk', while elements of a level surface are visible.

Source: Cadw scheduling description of 02.2006 F.Foster/RCAHMW 03.2006

When visited in September 2007 as part of the Uplands Survey, the cairn was as described previously. It was turf covered and lay on the ridge of Mynydd Bychan. The grid reference given in the scheduling description has been amended, as the grid reference given was for a more recent marker cairn, approximately 160m to the west southwest. Cadw have been informed of the error.

Fields altered: Altitude, Area_Status, Form, Condition, Land_use, Mdesc, NGR, Short_text, Period, UPD_on, Updater, Trust, PRN, Community, Type, Broadclass

J.J.Hall, Trysor, 6 January 2007

SMR PRN: CPAT 65003

Relationships:

Photographs:

BMCN2007_075 09/09/2007 Platform cairn, looking west southwest.
