

Parsonage Farm, Amroth Pembrokeshire Historic Environment Appraisal



Report by: Trysor

For: Good Life Incorporated,
2, St James Street,
Narberth,
Pembrokeshire,
SA67 7DB

September 2013



Parsonage Farm, Amroth, Pembrokeshire Historic Environment Appraisal

By

Jenny Hall, MIfA & Paul Sambrook, MIfA
Trysor

Trysor Project No. 2013/316

For: Good Life Incorporated,
2, St James Street,
Narberth,
Pembrokeshire,
SA67 7DB

September 2013

38, New Road
Gwaun-cae-Gurwen
Ammanford
Carmarthenshire
SA18 1UN
www.trysor.net
enquiries@trysor.net



Cover photograph: Location of the proposed turbine, looking east.

Parsonage Farm, Amroth, Pembrokeshire Historic Environment Appraisal

RHIF YR ADRODDIAD - REPORT NUMBER: Trysor 2013/316

DYDDIAD 23^{ain} Medi 2013

DATE 23rd September 2013

Paratowyd yr adroddiad hwn gan bartneriad Trysor. Mae wedi ei gael yn gywir ac yn derbyn ein sêl bendith.

This report was prepared by the Trysor partners. It has been checked and received our approval.

JENNY HALL MifA

Jenny Hall

PAUL SAMBROOK MifA

Paul Sambrook

DYDDIAD

DATE

23/09/2013

Croesawn unrhyw sylwadau ar gynnwys neu strwythur yr adroddiad hwn.

We welcome any comments on the content or structure of this report.

*38, New Road,
Gwaun-cae-Gurwen
Ammanford
Carmarthenshire
SA18 1UN
01269 826397*

*Treclyn
Eglywswrw
Crymych
Pembrokeshire
SA41 3SU
01239 891470*

www.trysor.net

enquiries@trysor.net

Trysor is a Registered Organisation with the Institute for Archaeologists and both partners are Members of the Institute for Archaeologists, www.archaeologists.net .

Jenny Hall (BSc Joint Hons., Geology and Archaeology, MifA) had 12 years excavation experience, which included undertaking watching briefs prior to becoming the Sites and Monuments Record Manager for a Welsh Archaeological Trust for 10 years. She has been an independent archaeologist since 2004 undertaking a variety of work that includes upland survey, desk-based appraisals and assessments, and watching briefs.

Paul Sambrook (BA Joint Hons., Archaeology and Welsh, MifA, PGCE) has extensive experience as a fieldworker in Wales. He was involved with Cadw's pan-Wales Deserted Rural Settlements Project for 7 years. He also undertook Tir Gofal field survey work and watching briefs. He has been an independent archaeologist since 2004 undertaking a variety of work including upland survey, desk-based appraisals/assessments, and watching briefs.

Contents

1. Summary	1
2. Copyright	1
3. Introduction	1
4. The Proposed Development	2
5. Methodology	3
6. Parsonage Farm: Historical Overview	6
7. Parsonage Farm: Proposed Turbine Site	7
8. Impact Assessment	7
9. Historic Landscape Aspects Relating to the Parsonage Farm Proposed Turbine	10
10. Conclusion	12
11. Reporting	12
12. References	13
Appendix A: Parsonage Farm Impacts	14
Appendix B: Descriptions of Newly Recorded Sites	19
Appendix C: Site Appraisals within the Revised Study Area	21

1. Summary

1.1 This historic environment appraisal has been undertaken by Trysor to examine likely impacts on the historic environment from a proposed wind turbine at Parsonage Farm, Amroth, Pembrokeshire.

1.2 The appraisal has looked at all known historic assets within an area measuring 2km in radius, focused on a central point at the proposed turbine site at SN1663709083, consulting the regional Historic Environment Record and the National Monuments Record, as well as examining historic maps. A field visit was also undertaken to examine the location of the turbine and record previously unknown historic assets.

1.3 The appraisal area was revised after the field visit to exclude areas where there could be no intervisibility or impact on setting.

1.4 The appraisal shows that there is no evidence of buried archaeological features at the proposed development site.

1.5 The Scheduled Ancient Monument and Listed Building within the revised appraisal area would not be significantly affected by the development.

1.6 The appraisal shows that no direct, physical impact or significant indirect, visual impact would be caused to the historic environment at the turbine site

1.7 On the basis of this appraisal, no archaeological mitigation is thought necessary for the proposed development.

2. Copyright

2.1 Trysor holds the copyright of this report. Further copies may be made of this report without gaining permission to reproduce but it must be noted that Figures 3 and 5 include other copyrighted material and should not be copied.

3. Introduction

3.1 Good Life Incorporated, 2, St James Street, Narberth, Pembrokeshire, SA67 7DB commissioned Trysor heritage consultants to write an Historic Environment Appraisal as part documentation for a planning application for a single wind turbine at Parsonage Farm, Amroth.

3.2 Dyfed Archaeological Trust Heritage Management section supplied a generic brief for such appraisals (DAT HM, Undated). These appraisals are intended to be a rapid appraisal of the readily available historic environment information including a site visit. The purpose of the appraisal is to inform DAT HM as to whether any further assessment or evaluation would be required as part of the planning process. Trysor prepared a specification based on the brief (Trysor, 2013)

4. The proposed development

4.1 It is proposed that a single turbine with a 20 m high tower and 23.5 m to the upright blade tip will be located in a single field parcel at SN1663709083 at Parsonage Farm, Amroth, Narberth, Pembrokeshire, SA67 8PR, see Figure 1. The field parcel lies within the Pembrokeshire Coast National Park

4.2 The turbine will require a foundation hole, approximately 5 metres square, and with a cable trench up to 1 metre deep running approximately east northeast for approximately 140 metres to an existing farm building, via an existing gateway. Access will be via existing trackways and gates, and a temporary trackway will not be necessary.

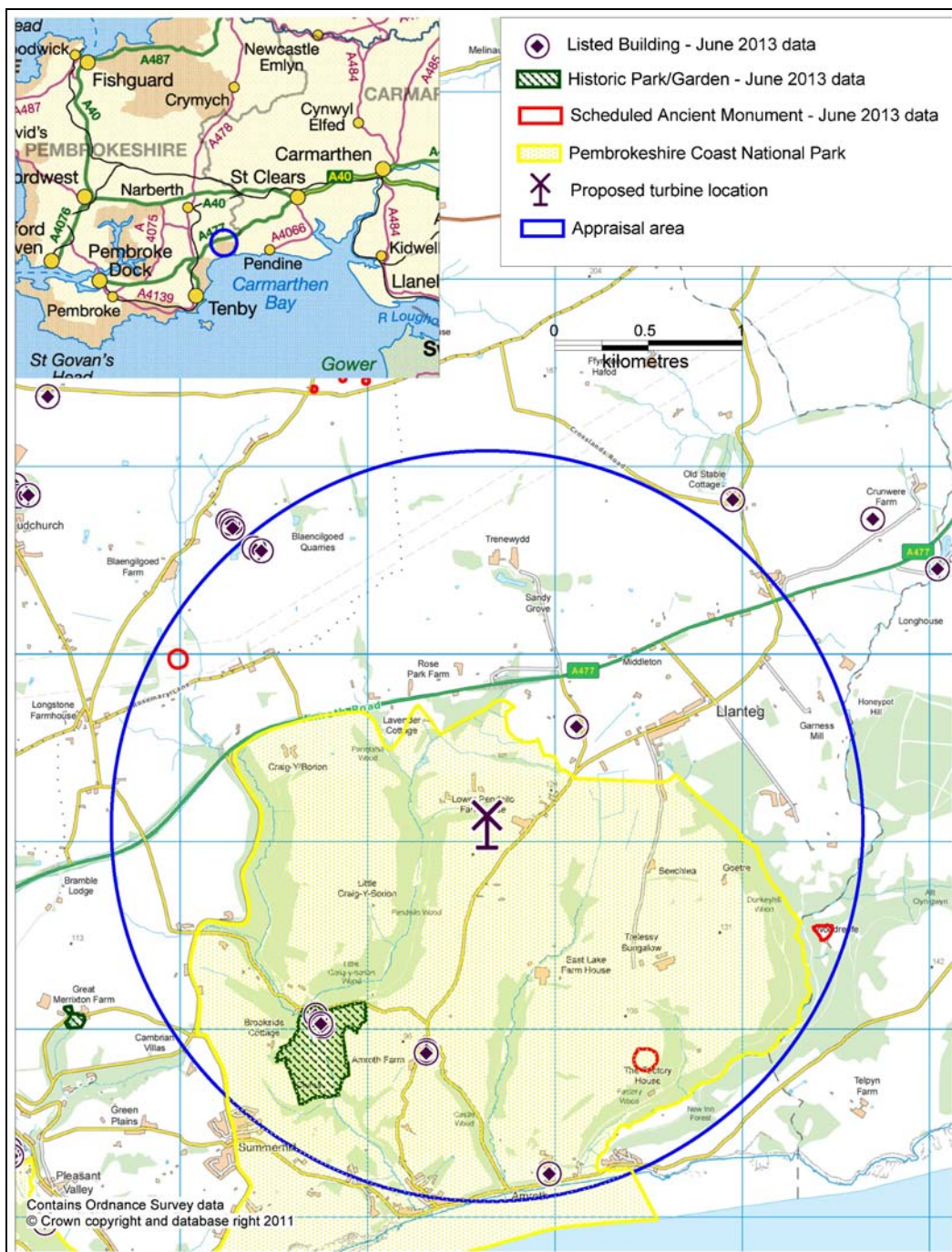


Figure 1: Location of the proposed turbine, showing the 2km radius appraisal area.

5. Methodology

5.1 A study area of 2km radius circle centred on SN1663709083 was chosen for the initial appraisal of sites. This area was revised to exclude areas on the east and southern sides where there was no intervisibility or possibility of impact on setting of historic assets, see Figure 2. These areas either dipped down to the coast or lay within one of the incised valleys that characterise the district.

5.2 The HER enquiry for the 2km radius area yielded 122 records.

5.3 Within the 122 records, five had inaccurate NGRs and actually lay outside the revised study area, one was a duplicate, one was for Common Land and one for Church Land based on place-name evidence only, and these were all removed from the dataset. A further 93 records lay within the excluded area and were also removed. This left 21 HER records in the appraisal dataset. One of these was a Scheduled Ancient Monument and one was a Listed Building.

5.4 A site visit was made to Parsonage Farm and the surrounding area on August 20th, 2013 to rapidly appraise if there were any visible archaeological features within the area directly affected by the turbine proposal and also the wider landscape context of the proposed development. The field was under pasture at the time.

5.5 The aerial photographs on Google Earth, dating to 2006 and 2009, were used to inform the appraisal.

5.6 Historic mapping was consulted. The maps used included 19th and 20th century 1:2500 scale Ordnance Survey mapping and the Amroth parish tithe map and accompanying tithe schedule (dated to 1845).

5.7 All information gathered during the desktop appraisal and fieldwork was entered into a bespoke database in Access 2003 format to create an appraisal dataset. The dataset is the source of the material output in this report, including the GIS mapping which illustrates the location of sites in the area, and the tables and appendices which provide detailed information on the sites within the study area.

5.8 At the end of a rapid appraisal of the data, the information from the site visit and historic map search, the appraisal dataset contained 22 records. As stated in 5.3, one hundred and one HER records were discarded as they were for a record that lay outside the area, a deleted record or a duplicate record or within the excluded area, whilst one new record was created as a result of the desktop work and field survey undertaken by Trysor.

5.8.1 The National Monuments Record was consulted and compared with the HER. No records were added from this source to the appraisal dataset.

5.8.2 A new record was created in the project database by Trysor for the farmstead at Parsonage Farm (ID number 22).

5.9 Each of the records in the final appraisal dataset was assessed for Period, Rarity, Documentation, Group Value¹, as well as Evidential Value, Historical Value, Aesthetic

¹ Period, Rarity, Documentation and Group Value are criteria defined in the Welsh Office Circular 60/96, 1996.

Value, Communal Value². Once these had been considered the significance of each site was determined and scored in accordance with the categories adopted by the Welsh Archaeological Trusts i.e. Nationally Important, Regionally Important, Locally Important, Minor and Features Needing Further Investigation (Unknown), see Figure 2. Full details of this exercise are given in Appendix C.

5.10 As this exercise is an appraisal of the study area, not a full desk-based historic environment assessment, no site descriptions have been included in the appraisal dataset or this printed report, apart from newly recorded features (See Appendix B).

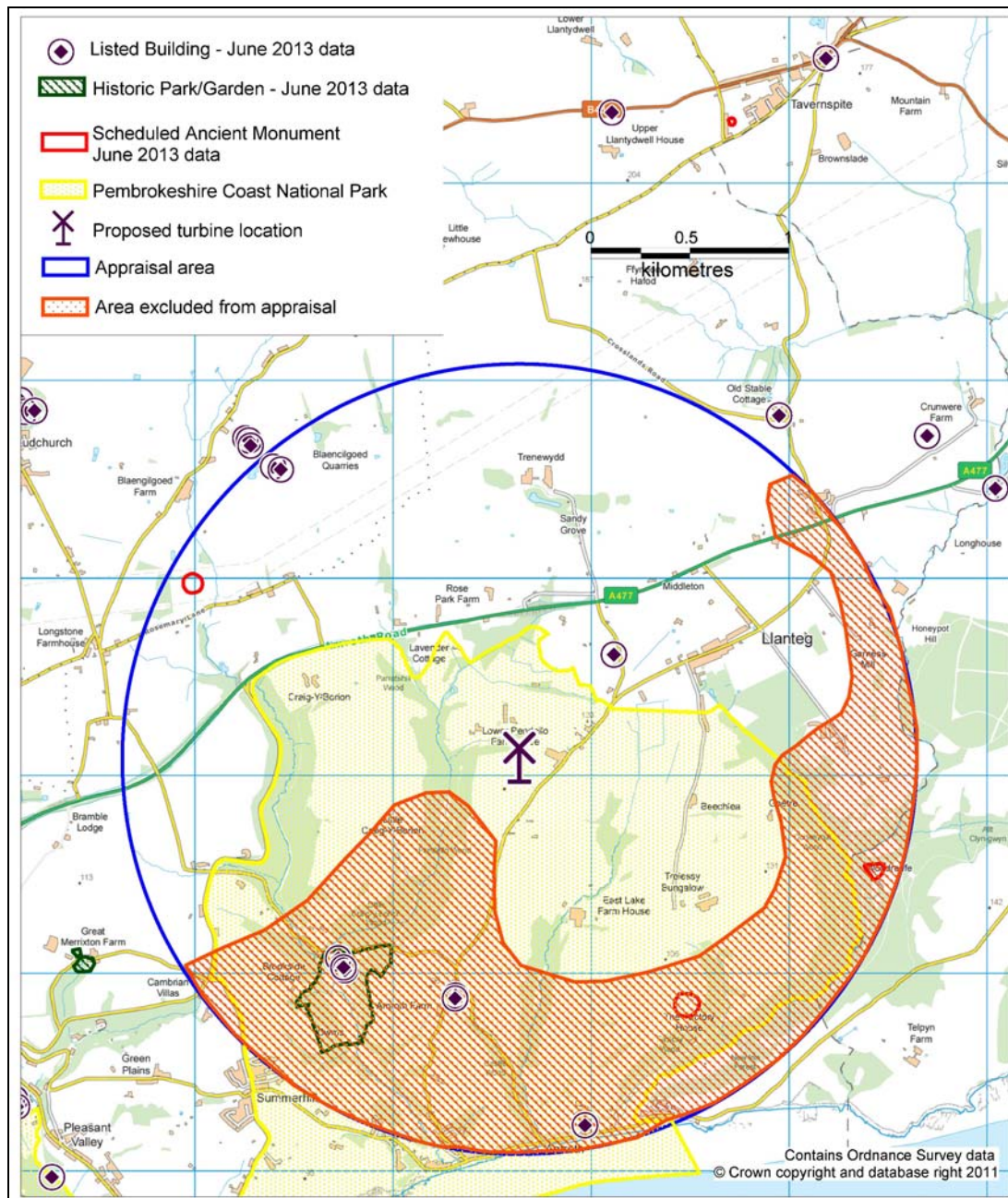


Figure 2: Showing the area excluded from the appraisal area as there was no intervisibility between the areas.

² Evidential Value, Historical Value, Aesthetic Value and Communal Value are criteria defined in Cadw's Conservation Principles publication, 2011.

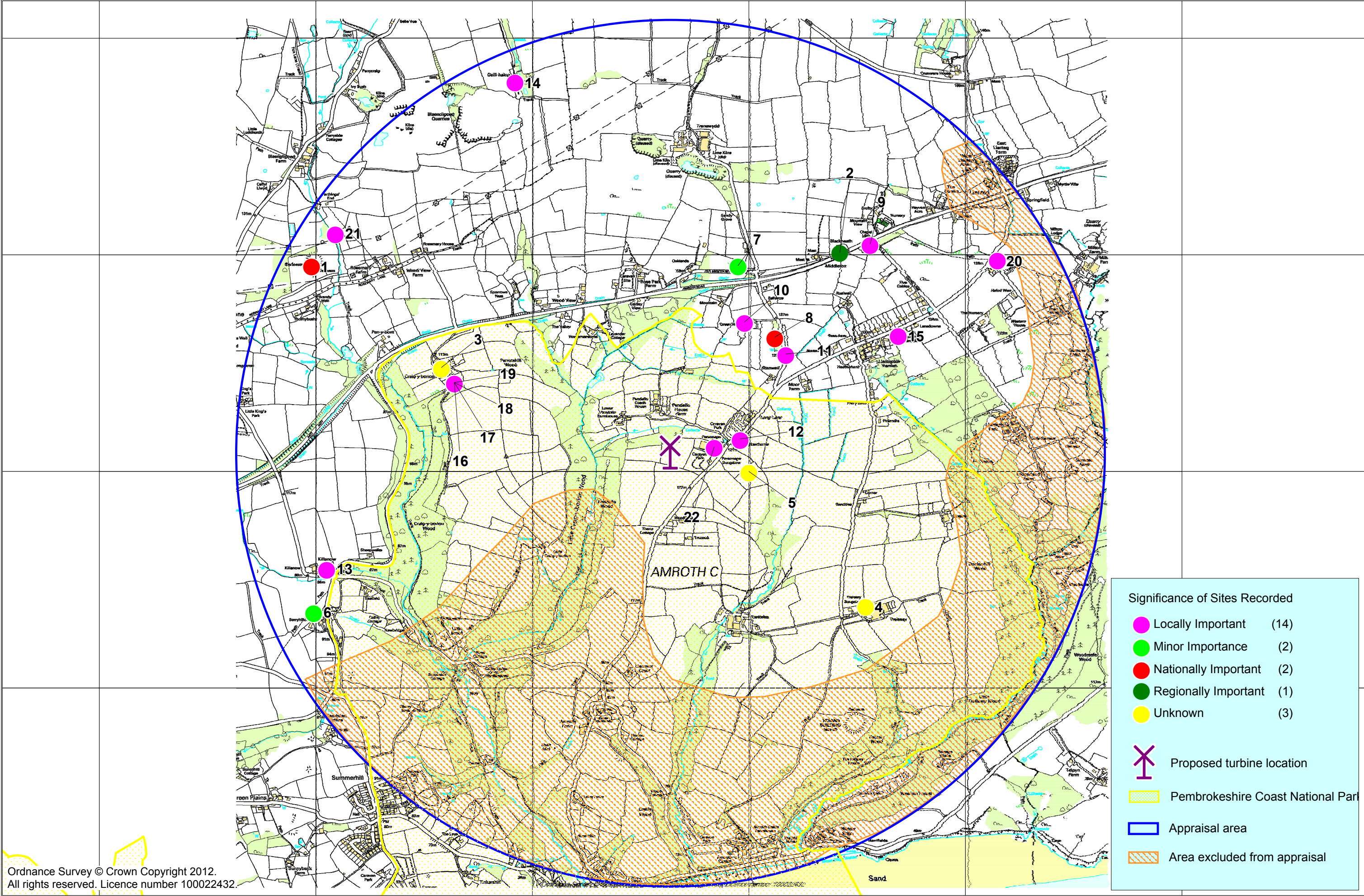


Figure 3: Sites showing significance, labelled with Project ID number

6. Parsonage Farm: Historical overview

6.1 The farmstead is shown on the 1809 Tenby sheet of Ordnance Survey Original Surveyors Drawing and the 1819 1" to 1 mile scale Ordnance Survey map

6.2 On tithe survey in 1845, the farmhouse and fields at Parsonage Farm are shown very much as there are today. The farm was recorded as being owned by the Reverend William Harries and occupied by George Davies (see Figure 4). Field parcel 278, in which the turbine will stand, was larger and included the parcel to the east towards the farmhouse which on the 1890 map, and later, is shown as separate field parcel.

6.3 The 1890 1:2500 Ordnance Survey map shows the farm buildings clearly for the first time. The farmhouse was in its present position, some 200 metres east northeast of the proposed turbine, with several outbuildings to its east and south. These buildings seem to be still in place today, with the addition of some more recent buildings, in particular a large shed to the west of the farmhouse.

6.4 The field system shown to the west of the farmhouse on 19th century maps, including the field in which the proposed turbine would stand has undergone few changes during the past century. One boundary may have been added in between the farmhouse and where the proposed turbine would stand.

6.5 The farm was occupied by the Davies family from the 1840s until at least 1911.

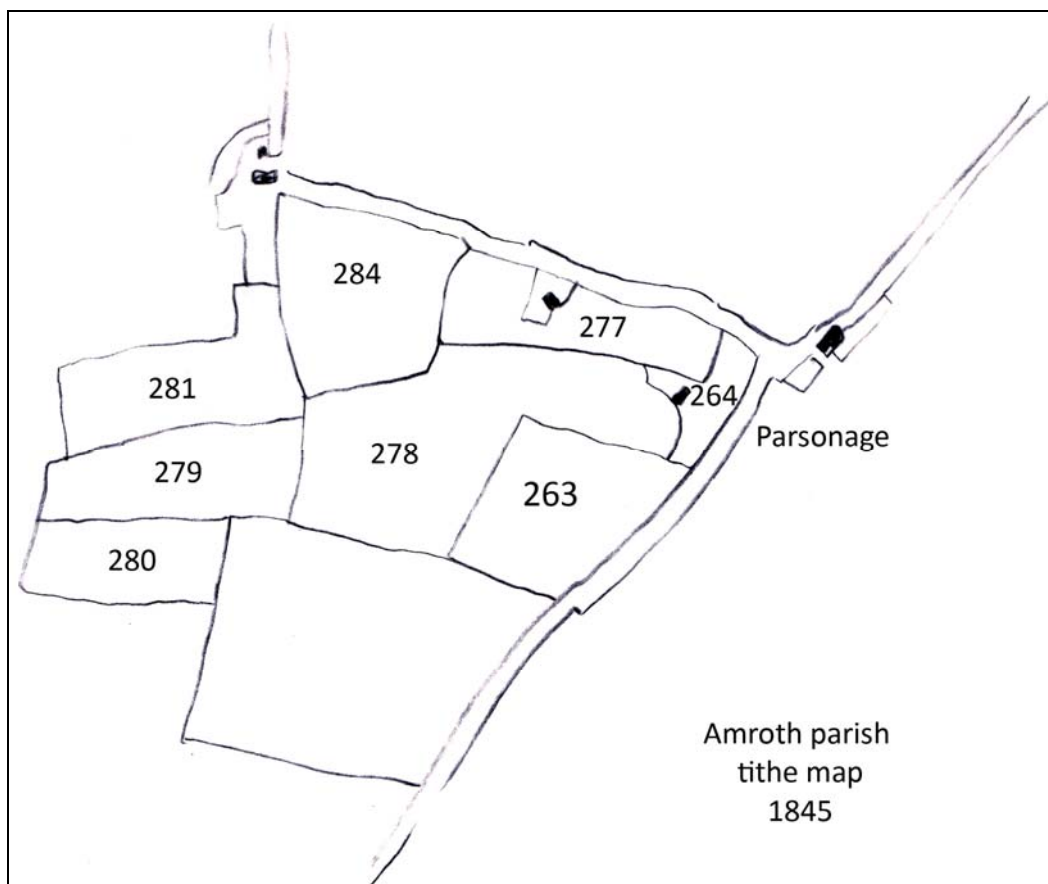


Figure 4: Parsonage farm on the 1845 Amroth parish tithe map

7. Parsonage farm: Proposed turbine site

7.1 The proposed turbine at Parsonage Farm is to be located at SN23933147 in a pasture field, 150 metres to the west southwest of the farm buildings at Parsonage Farm. The proposed cable trench will run back towards the farm buildings via the field gateway where it will connect to an existing electricity supply. The existing access track will be used.

7.2 When the farm and its environs were visited in August 2013, an assessment was made of the intervisibility of key monuments in the local landscape with the proposed turbine site. This assessment was undertaken on a dry day and in reasonable light.

8. Impact Assessment

8.1 Within the revised area a total of 22 sites were recorded in the appraisal database.

8.2 The Direct and Indirect impact on each site was assessed taking into account both physical and non-physical impacts. Each impact was assessed within the scale Very Low, Low, Moderate, High and Very High, taken into account the significance of the site and the nature of the impact. A full table is found in Appendix A but a summary is tabulated in Table 1 below and illustrated in Figure 4.

8.3 As Table 1 and Appendix A show, no recorded historic assets within the area of the appraisal were determined to be exposed to any significant impact from the proposed turbine development. (Details of the appraisal for direct and indirect impact for each of the sites in Table 1 can be found in Appendix A).

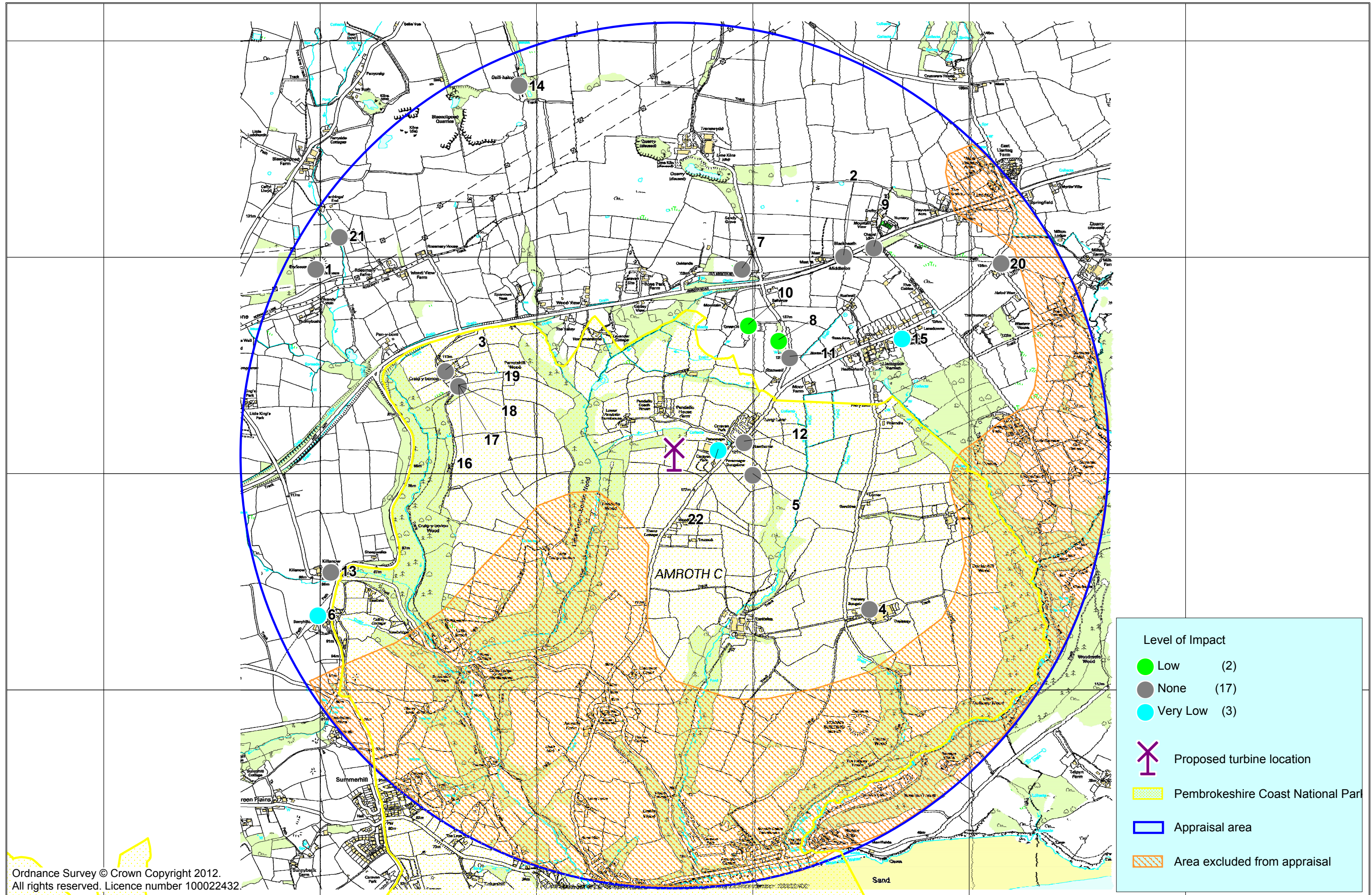
8.4 An examination of the proposed development site identified no evidence of surface material of archaeological interest. The land was under pasture with very little exposure of the underlying soil surface.

8.5 An existing access track would be used and there will be no impact on any historic assets.

8.6 The cable trench will run northeast towards the farm buildings, through the existing gateway and along the track.

Table 1: Impact on sites within the appraisal area around Parsonage Farm proposed turbine site

ID number	Site Name	Site Type	Level of Impact
8	ZOAR BAPTIST CHAPEL	CHAPEL	Low
10	GREAT GRIGGS	COTTAGE	Low
6	KILLANOW	CULTIVATION TERRACE	Very Low
15	LLANTEGLOS	SETTLEMENT	Very Low
22	PARSONAGE FARM	FARMSTEAD	Very Low
1	LONGSTONE CAMP; BRANDYWELL CAMP; PARROT'S WALLS	DEFENDED ENCLOSURE	None
2	LLANTEG ENCLOSURE	DEFENDED ENCLOSURE	None
3	CRUGVORION; GRAIG-Y-BORION	SETTLEMENT	None
4	TRESSYLYN; TRELLESSY	SETTLEMENT	None
5	ST TEILO'S CHAPEL	CHAPEL	None
7	FOLLY	FOLLY?	None
9	LLANTEG CONGREGATIONAL CHAPEL	CHAPEL	None
11	GREENACRE	COTTAGE	None
12	WATER GOCH	COTTAGE	None
13	KILLANOW FARM	FARMSTEAD	None
14	GELLI-HALOG	DWELLING	None
16	CRAIG-Y-BORION	BUILDING	None
17	CRAIG-Y-BORION	BUILDING	None
18	CRAIG-Y-BORION	BARN	None
19	CRAIG-Y-BORION	ORCHARD	None
20	LLANTEG	SCHOOL	None
21	FARTHING'S END	BUILDING	None



Ordnance Survey © Crown Copyright 2012.
All rights reserved. Licence number 100022432.

Figure 5: Sites showing impact, labelled with Project ID number

9. Historic Landscape Aspects Relating to the Parsonage Farm Proposed Turbine

9.1 The following aspects of the historic environment around the Parsonage Farm proposed turbine site have also been considered by this appraisal, as required by the brief supplied by the Dyfed Archaeological Trust Heritage Management Section (DAT, HM, Undated);

a) Scheduled Ancient Monuments in their settings

There is one Scheduled Ancient Monument within the revised appraisal area. Longstone Camp Defended Enclosure (ID number 1) lies 1.8 kilometres to the northwest of the proposed turbine location and would not be intervisible with the proposed turbine, as it is surrounded by scrub growth and mature trees which block the view.

b) Previously Recorded Non-scheduled Ancient Monuments in their settings

A small number of historic assets in the revised appraisal area are thought likely to experience a low or very low indirect, visual impact. This is due to their being intervisible with the proposed turbine over distance, but in no case would their setting affected by the development. These sites are a cultivation terrace at Killanow (ID number 6), the settlement of Llanteglos (ID number 15) and Parsonage Farm farmstead (ID number 22)

Potential impacts on Non-scheduled Ancient Monuments are included in Appendix A. The significance of Non-scheduled Ancient Monuments is addressed in Appendix C.

c) Newly identified sites of historic importance

One newly recorded sites of historic importance was noted for this appraisal at or near the turbine site. This was the farmstead at Parsonage Farm (ID number 22).

The detail of this site is included in Appendices A, B & C.

d) Listed Buildings in their settings

There is one Listed Building within the revised appraisal area. It is Zoar Baptist chapel (ID number 8) which lies 700 metres to the northeast of the proposed turbine location. The top of the proposed turbine is likely to be visible but would not have a significant effect on the setting of the chapel, which has been converted for other uses and the impact is assessed as Low.

e) Non-statutory buildings of local importance

No non-statutory buildings of local importance included on a local list were identified as being affected by the proposed development. One building of local interest is thought likely to experience low indirect visual impact as a result of the development. This is a cottage called Great Griggs (ID number 10) but the setting of this building will not be affected.

f) Registered Parks & Gardens and their essential settings.

There are no Registered Parks and Gardens within the revised study area. Colby Lodge, PGW (Dy) 29(PEM), lies within the area excluded as there is no intervisibility between the proposed turbine location and the historic garden.

g) Registered Historic Landscapes

The development site does not lie in a Registered Historic Landscape.

h) Non-registered Historic Landscapes

There are no identified non-registered Historic Landscapes within the revised study area.

i) LANDMAP and landscape characterisation information

The proposed turbine would stand in the Amroth LANDMAP Historic Landscape Aspect Area (PMBRKHL46162). This large aspect area follows the incised plateau inland from the coast. It has a High overall evaluation. Most of the fields are medium-sized and regular although there are all sorts represented. Deciduous woodland lies mainly in the steep sided, incised valleys with some plantations of mixed woodland elsewhere. Patches of moorland still exists on the higher ground. Dispersed settlement is typical with some nucleations, which are largely post-medieval, developing from the local coal industry.

The proposed development would not impact on the essential character of the area. #

j) Conservation Area

There are no Conservation Areas within the revised study area.

k) Tir Gofal interests or requirements

No Tir Gofal interests were identified.

l) Buried archaeological potential

There is also no surface, map, aerial photographic or documentary evidence suggestive of significant buried archaeology at the proposed development site.

m) Palaeoenvironmental potential

No palaeoenvironmental potential can be identified at the Parsonage Farm turbine site. It is situated in a pasture field which is well-drained.

n) Hedgerows and field patterns

The proposed development would be located in a pasture field, which seems to have become enclosed in its present form from at least the mid 19th century. The proposed development will not change the character of the field system or have a significant effect on any field boundary banks.

o) Ancient woodland

Parts of four areas of Ancient and Semi-natural Woodland lie within the revised appraisal area and one Plantation on Ancient Woodland Site. These are all woodlands on valley sides and will not be affected by the proposed turbine location.

p) Place-names

There are no significant place-names in close association with the proposed development site.

q) Cumulative impact

No turbines were visible from the proposed turbine location.

m) National Park

The proposed turbine location does lie within the Pembrokeshire Coast National Park. Its location is sheltered from most of the coastline and the coastal slopes by topography and trees as shown in Figure 5.

10. Conclusion

10.1 There would not be a significant impact on the historic environment or on individual historic assets in relation to the proposed development of the proposed wind turbine at Parsonage Farm, Amroth, Pembrokeshire.

10.2 There is no evidence to indicate the possibility of buried archaeology at the turbine site.

10.3 No known historic asset would be exposed to a direct physical impact.

10.4 Two historic assets, including Listed Building, Zoar chapel (ID number 8) would be exposed to a Low indirect, visual impact. There would be some level of intervisibility over a distance but it would not affect the setting of the historic assets. Three historic assets would be exposed to a Very Low indirect, visual impact, again which would not affect their setting.

10.5 On the basis of this appraisal, no archaeological mitigation is thought necessary.

11. Reporting

11.1 Copies of this report will be provided to the client and the Regional Historic Environment Record.

12. References

12.1 Map sources

Ordnance Survey, 1809, 2" to 1 mile Original Surveyors drawing, Tenby Sheet

Ordnance Survey, 1889-90, 1:2500, 1st edition

Ordnance Survey, 1907, 1:2500 2nd edition

Amroth parish tithe map and schedule, 1845

12.2 Web-based materials

English Heritage, 2011, *The Setting of Heritage Assets*

RCAHMW, Historic Wales Portal

12.3 Published sources

Cadw, 2011, *Conservation Principles for the sustainable management of the historic environment of Wales*,

Cadw & CCW, 2007, *Guide to the Good Practice on using the Register of Landscapes of Historic Interest in Wales in the planning and development process*.

Welsh Office, 1996, *Planning and the Historic Environment: Archaeology* Welsh Office Circular 60/96

12.4 Unpublished sources

Dyfed Archaeological Trust, Historic Environment Record

DAT HM, Undated, *Generic Brief for the preparation of an historic environment appraisal*

Trysor, 2013, *Specification for an Historic Environment Appraisal at Parsonage Farm, Amroth, Pembrokeshire*

Jenny Hall & Paul Sambrook
Trysor,
September 2013

Appendix A: Parsonage Farm Impacts

Parsonage Farm, Amroth, Pembrokeshire, Historic Environment Appraisal

ID number:	1	LONGSTONE CAMP; BRANDYWELL CAMP; PARROT'S WALLS	DEFENDED ENCLOSURE
		<i>Is there a Direct Impact:</i>	No
		<i>Is there an Indirect Impact:</i>	No
Overall Impact:	None	This enclosure would not be intervisible with the proposed turbine, 1.8km to the southeast, as it is surrounded by scrub growth and mature trees which block the view to the southeast.	
=====			
ID number:	2	LLANTEG ENCLOSURE	DEFENDED ENCLOSURE
		<i>Is there a Direct Impact:</i>	No
		<i>Is there an Indirect Impact:</i>	No
Overall Impact:	None	Only a small portion of the enclosure bank now survives and the view from this towards the proposed turbine would be blocked by the house and buildings of Blackheath.	
=====			
ID number:	3	CRUGVORION; GRAIG-Y-BO RION	SETTLEMENT
		<i>Is there a Direct Impact:</i>	No
		<i>Is there an Indirect Impact:</i>	No
Overall Impact:	None	There are no recorded archaeological features associated with this settlement, mentioned in early sources but as yet unlocated in the field.	
=====			
ID number:	4	TRESSYLYN;TRELLESSY	SETTLEMENT
		<i>Is there a Direct Impact:</i>	No
		<i>Is there an Indirect Impact:</i>	No
Overall Impact:	None	There are no recorded archaeological features associated with this settlement, mentioned in early sources but as yet unlocated in the field.	
=====			
ID number:	5	ST TEILO'S CHAPEL	CHAPEL
		<i>Is there a Direct Impact:</i>	No
		<i>Is there an Indirect Impact:</i>	No
Overall Impact:	None	There are no recorded archaeological features associated with this chapel, mentioned in early sources but as yet unlocated in the field.	
=====			
ID number:	6	KILLANOW	CULTIVATION TERRACE
		<i>Is there a Direct Impact:</i>	No
		<i>Is there an Indirect Impact:</i>	Yes
Overall Impact:	Very Low	Possible intervisibility The top of the proposed turbine, some 1.8km to the east-northeast, may be visible from here but it would have no impact on the setting of the features recorded here.	

Parsonage Farm, Amroth, Pembrokeshire, Historic Environment Appraisal

ID number:	7	FOLLY	FOLLY?
		<i>Is there a Direct Impact:</i>	No
		<i>Is there an Indirect Impact:</i>	No
Overall Impact:	None		Only a place-name record for a Folly, no site identified.
=====			
ID number:	8	ZOAR BAPTIST CHAPEL	CHAPEL
		<i>Is there a Direct Impact:</i>	No
		<i>Is there an Indirect Impact:</i>	Yes Intervisible
Overall Impact:	Low		The top of the proposed turbine is likely to be visible some 700 metres to the southwest, but would not have a significant effect on the setting of the chapel, which has been converted for other uses.
=====			
ID number:	9	LLANTEG CONGREGATIONAL CHAPEL	CHAPEL
		<i>Is there a Direct Impact:</i>	No
		<i>Is there an Indirect Impact:</i>	No
Overall Impact:	None		This former chapel would not be intervisible with the proposed turbine as buildings and trees block the view towards the southwest.
=====			
ID number:	10	GREAT GRIGGS	COTTAGE
		<i>Is there a Direct Impact:</i>	No
		<i>Is there an Indirect Impact:</i>	Yes Intervisible
Overall Impact:	Low		This cottage would be intervisible with the proposed turbine, c.675 metres to the south-southwest.
=====			
ID number:	11	GREENACRE	COTTAGE
		<i>Is there a Direct Impact:</i>	No
		<i>Is there an Indirect Impact:</i>	No
Overall Impact:	None		The cottage has fallen into complete ruin and is now hidden in a small parcel of mature trees which block view from the site towards the proposed development.
=====			
ID number:	12	WATER GOCH	COTTAGE
		<i>Is there a Direct Impact:</i>	No
		<i>Is there an Indirect Impact:</i>	No
Overall Impact:	None		It is unlikely that the turbine would be visible from here as a caravan park and a number of trees lie between the two sites and appear to block the view.

=====			
ID number:	13	KILLANOW FARM	FARMSTEAD
	<i>Is there a Direct Impact:</i>	No	
	<i>Is there an Indirect Impact:</i>	No	
Overall Impact:	None		It is unlikely that the proposed turbine would be visible from Killanow, as mature trees block the view to the east-north east and the farmhouse faces the south-southeast.
=====			
ID number:	14	GELLI-HALOG	DWELLING
	<i>Is there a Direct Impact:</i>	No	
	<i>Is there an Indirect Impact:</i>	No	
Overall Impact:	None		This derelict dwelling would not be intervisible with the proposed turbine as a mature woodland blocks the view to the southeast.
=====			
ID number:	15	LLANTEGLOS	SETTLEMENT
	<i>Is there a Direct Impact:</i>	No	
	<i>Is there an Indirect Impact:</i>	Yes	Possible intervisibility
Overall Impact:	Very Low		The proposed turbine, which would about 1km to the southwest, may be visible from some parts of the village but it would have no impact on the setting of the settlement.
=====			
ID number:	16	CRAIG-Y-BORION	BUILDING
	<i>Is there a Direct Impact:</i>	No	
	<i>Is there an Indirect Impact:</i>	No	
Overall Impact:	None		This building would not be intervisible with the proposed turbine.
=====			
ID number:	17	CRAIG-Y-BORION	BUILDING
	<i>Is there a Direct Impact:</i>	No	
	<i>Is there an Indirect Impact:</i>	No	
Overall Impact:	None		This building would not be intervisible with the proposed turbine.
=====			
ID number:	18	CRAIG-Y-BORION	BARN
	<i>Is there a Direct Impact:</i>	No	
	<i>Is there an Indirect Impact:</i>	No	
Overall Impact:	None		This building would not be intervisible with the proposed turbine.
=====			

Parsonage Farm, Amroth, Pembrokeshire, Historic Environment Appraisal

ID number:	19	CRAIG-Y-BORION	ORCHARD
	<i>Is there a Direct Impact:</i>	No	
	<i>Is there an Indirect Impact:</i>	No	
Overall Impact:	None	This orchard would not be intervisible with the proposed turbine.	
=====			
ID number:	20	LLANTEG	SCHOOL
	<i>Is there a Direct Impact:</i>	No	
	<i>Is there an Indirect Impact:</i>	No	
Overall Impact:	None	This former school would not be intervisible with the proposed turbine as higher ground intervenes.	
=====			
ID number:	21	FARTHING'S END	BUILDING
	<i>Is there a Direct Impact:</i>	No	
	<i>Is there an Indirect Impact:</i>	No	
Overall Impact:	None	This site is now hidden in a parcel of deciduous woodland and would not be intervisible with the proposed turbine.	
=====			
ID number:	22	PARSONAGE FARM	FARMSTEAD
	<i>Is there a Direct Impact:</i>	No	
	<i>Is there an Indirect Impact:</i>	Yes	The turbine will be within the field to the west of the buildings of the farmstead and will be partially intervisible with parts of the complex
Overall Impact:	Very Low		
=====			

Appendix B: Written Descriptions Of Newly Recorded Archaeological Sites

Parsonage Farm, Amroth, Pembrokeshire, Historic Environment Appraisal

ID number:	22	PARSONAGE FARM	FARMSTEAD
HER PRN:		NMR NPRN:	0
NGR:	SN1684009113	Grid reference taken at centre of site	
		Broadclass:	AGRICULTURE AND SUBSISTEN
Period:	Post Medieval		
Form:	Complex	Condition:	Largely Intact
Site Status:		SAM number:	LB number: 0 grade:
Description:	<p>The farmstead at Parsonage is shown on the 1809 Tenby sheet of Ordnance Survey Original Surveyors Drawing and the 1819 1" to 1 mile scale Ordnance Survey map but not named.</p> <p>On tithe survey in 1845, the farmhouse and fields at Parsonage Farm are shown very much as there are today. The farm was recorded as being owned by the Reverend William Harries and occupied by George Davies (see Figure 3).</p> <p>The 1890 1:2500 Ordnance Survey map shows the farm buildings clearly for the first time. The farmhouse was in its present position, with several outbuildings to its east and south. These buildings seem to be still in place today, with the addition of some more recent buildings, in particular a large shed to the west of the farmhouse.</p> <p>The field system shown to the west of the farmhouse on 19th century maps, including the field in which the proposed turbine would stand has undergone few changes during the past century.</p> <p>According to the census data George Davies (35), a farmer, and his wife Anne (27) were living at Parsonage in 1841. They had four children William (4) James (2) and Humphrey (21 months). Anne Pridey (15) lived with them as a servant.</p> <p>On the 1851 census the property was mistakenly called Vicarage but George and Ann still lived there, now with 7 children William (14), James (12), Humphrey (10), Robert (7), George (4), Elizabeth (2) and Ann (1 month)</p> <p>The farm was defined as being 37 acres in 1861, and George (56) and Ann (49) still had a large family at home, James (22), Humphrey (20), George (14), Elizabeth (12), Ann (10) and Rachel (7).</p> <p>By 1871, George (66) was a widower. He farmed 40 acres with James (29) and George (22) with Ann (19) as housekeeper and Rachel (16) still at home. George was still in charge farming 45 acres in 1881 with James (41) and George (32), both unmarried with a niece aged 12 and Mary Morris (49), a dressmaker</p> <p>A change of generation had happened by 1891 when George's son George (44) now was head of the farm with his wife Sarah (44) and their daughter Elizabeth (4) and a farm servant William Henry (16)</p> <p>The farm was referred to as Amroth Parsonage on the 1901 census, still farmed by George (54) and Sarah (53) with their daughter Elizabeth (14). They were still there in 1911 with Elizabeth working as a farmer's daughter doing diary work. There was also a boarder, a retired bricklayer called Thomas James (66)</p>		
Rarity:	Common		
Reference:			
Documentation:			
Group Value:	Historic farmstead complex		
Evidential Value:	Standing complex		
Historical Value:	None		
Aesthetic Value:	None		
Communal Value:	None		
Significance:	Locally Important		

Appendix C:

Site Appraisals Within Study Area

ID number: 1 LONGSTONE DEFENDED
CAMP;BRANDYWELL ENCLOSURE
CAMP;PARROT'S WALLS

HER PRN: 3653 **NMR NPRN:**

NGR: SN14980995 Grid reference taken at centre of site

Period: Iron Age **Broadclass:** DEFENCE;DOMESTIC

Form: Earthwork **Condition:** Damaged

Site Status: Scheduled Ancient **SAM number:** PE179 **LB number:** **grade:**
Monument

Rarity: Not rare

Reference: Regional HER

Documentation:

Group Value: None

Evidential Value: Denuded earthworks

Historical Value: Mentioned in archaeological sources

Aesthetic Value: None

Communal Value: None

Significance: Nationally Important

ID number: 2 LLANTEG ENCLOSURE DEFENDED
ENCLOSURE

HER PRN: 3805 **NMR NPRN:**

NGR: SN17421001 Grid reference taken at centre of site

Period: Iron Age **Broadclass:** DEFENCE;DOMESTIC

Form: Documents **Condition:** Damaged

Site Status: **SAM number:** **LB number:** **grade:**

Rarity: Not rare

Reference: Regional HER

Documentation:

Group Value: None

Evidential Value: Badly damaged earthwork

Historical Value: Mentioned in historical sources

Aesthetic Value: None

Communal Value: None

Significance: Regionally Important

ID number: 3 CRUGVORION;GRAIG-Y-BORIO SETTLEMENT
N
HER PRN: 10797 **NMR NPRN:**
NGR: SN15580948 Unknown
Period: Medieval **Broadclass:** DOMESTIC
Form: Documents **Condition:**
Site Status: **SAM number:** **LB number:** **grade:**
Rarity: Not rare
Reference: Regional HER
Documentation:
Group Value: None
Evidential Value: Documentary
Historical Value: Shown on William Rees' 1932 "Map of South Wales and the Borders in the 14th century"
Aesthetic Value: None
Communal Value: None
Significance: Unknown

ID number: 4 TRESSYLYN;TRELLESSY SETTLEMENT
HER PRN: 10798 **NMR NPRN:**
NGR: SN17540838 Unknown
Period: Medieval **Broadclass:** DOMESTIC
Form: Documents **Condition:**
Site Status: **SAM number:** **LB number:** **grade:**
Rarity: Not rare
Reference: Regional HER
Documentation:
Group Value: None
Evidential Value: Documentary
Historical Value: Shown on William Rees' 1932 "Map of South Wales and the Borders in the 14th century"
Aesthetic Value: None
Communal Value: None
Significance: Unknown

ID number: 5 ST TEILO'S CHAPEL CHAPEL
HER PRN: 12582 **NMR NPRN:**
NGR: SN1709 Unknown
Period: Medieval **Broadclass:** RELIGIOUS RITUAL AND FUNERAR'
Form: Documents **Condition:**
Site Status: **SAM number:** **LB number:** **grade:**
Rarity: Not common
Reference: Regional HER
Documentation:
Group Value: Unknown
Evidential Value: Documentary
Historical Value: Shown on William Rees' 1932 "Map of South Wales and the Borders in the 14th century"
Aesthetic Value: None
Communal Value: None
Significance: Unknown

ID number: 6 KILLANOW CULTIVATION TERRACE
HER PRN: 14275 **NMR NPRN:**
NGR: SN14990835 Grid reference taken at centre of site
Period: Unknown **Broadclass:** AGRICULTURE AND SUBSISTENCE
Form: Earthwork **Condition:** Damaged
Site Status: **SAM number:** **LB number:** **grade:**
Rarity: Not rare
Reference: Regional HER
Documentation:
Group Value: None
Evidential Value: Earthwork
Historical Value: None
Aesthetic Value: None
Communal Value: None
Significance: Minor Importance

ID number: 7 FOLLY FOLLY?
HER PRN: 18775 **NMR NPRN:**
NGR: SN16950995 Grid reference taken at centre of site
Period: Post Medieval **Broadclass:** GARDENS PARKS AND URBAN SPAC
Form: Place-name **Condition:**
Site Status: **SAM number:** **LB number:** **grade:**
Rarity: Not rare
Reference: Regional HER
Documentation:
Group Value: None
Evidential Value: Place name evidence only
Historical Value: None
Aesthetic Value: None
Communal Value: None
Significance: Minor Importance

ID number: 8 ZOAR BAPTIST CHAPEL CHAPEL
HER PRN: 18778 **NMR NPRN:**
NGR: SN17120962 Grid reference taken at centre of site
Period: Post Medieval **Broadclass:** RELIGIOUS RITUAL AND FUNERAR'
Form: Building **Condition:** Converted
Site Status: Listed Building **SAM number:** **LB number:** 18860 **grade:** II
Rarity: Not rare
Reference: Regional HER
Documentation:
Group Value: None
Evidential Value: Standing building
Historical Value: None
Aesthetic Value: None
Communal Value: Former place of worship and a burial ground
Significance: Nationally Important

ID number: 9 LLANTEG CONGREGATIONAL CHAPEL
HER PRN: 19163 **NMR NPRN:** 10992
NGR: SN17561005 Grid reference taken at centre of site
Period: Post Medieval **Broadclass:** RELIGIOUS RITUAL AND FUNERAR'
Form: Building **Condition:** Demolished
Site Status: **SAM number:** **LB number:** **grade:**
Rarity: Common
Reference: Regional HER
Documentation:
Group Value: None
Evidential Value: Building demolished and site maintained as memorial garden
Historical Value: None
Aesthetic Value: None
Communal Value: Former place of worship and a burial ground
Significance: Locally Important

ID number: 10 GREAT GRIGGS COTTAGE
HER PRN: 23510 **NMR NPRN:**
NGR: SN16980969 Grid reference taken at centre of site
Period: Post Medieval **Broadclass:** DOMESTIC
Form: Building **Condition:** Intact
Site Status: **SAM number:** **LB number:** **grade:**
Rarity: Common
Reference: Regional HER
Documentation:
Group Value: None
Evidential Value: Standing building
Historical Value: None
Aesthetic Value: None
Communal Value: None
Significance: Locally Important

ID number: 11 GREENACRE COTTAGE
HER PRN: 23511 **NMR NPRN:**
NGR: SN1717109542 Grid reference taken at centre of site
Period: Post Medieval **Broadclass:** DOMESTIC
Form: Building **Condition:** Destroyed
Site Status: **SAM number:** **LB number:** **grade:**
Rarity: Common
Reference: Regional HER
Documentation:
Group Value: None
Evidential Value: Ruined building
Historical Value: None
Aesthetic Value: None
Communal Value: None
Significance: Locally Important

ID number: 12 WATER GOCH COTTAGE
HER PRN: 23512 **NMR NPRN:**
NGR: SN16960915 Grid reference taken at centre of site
Period: Post Medieval **Broadclass:** DOMESTIC
Form: Building **Condition:** Restored
Site Status: **SAM number:** **LB number:** **grade:**
Rarity: Common
Reference: Regional HER
Documentation:
Group Value: None
Evidential Value: Standing building
Historical Value: None
Aesthetic Value: None
Communal Value: None
Significance: Locally Important

ID number: 13 KILLANOW FARM FARMSTEAD
HER PRN: 25121 **NMR NPRN:**
NGR: SN15050855 Grid reference taken at centre of site
Period: Post Medieval **Broadclass:** AGRICULTURE AND SUBSISTENCE
Form: Building **Condition:** Restored
Site Status: **SAM number:** **LB number:** **grade:**
Rarity: Common
Reference: Regional HER
Documentation:
Group Value: Part of historic farmstead complex
Evidential Value: Standing building
Historical Value: None
Aesthetic Value: None
Communal Value: None
Significance: Locally Important

ID number: 14 GELLI-HALOG DWELLING
HER PRN: 25452 **NMR NPRN:**
NGR: SN15921080 Grid reference taken at centre of site
Period: Post Medieval **Broadclass:** DOMESTIC
Form: Building **Condition:** Damaged
Site Status: **SAM number:** **LB number:** **grade:**
Rarity: Common
Reference: Regional HER
Documentation:
Group Value: None
Evidential Value: Standing building
Historical Value: None
Aesthetic Value: None
Communal Value: None
Significance: Locally Important

ID number: 15 LLANTEGLOS SETTLEMENT
HER PRN: 27050 **NMR NPRN:**
NGR: SN1769009630 Grid reference taken at centre of site
Period: Post Medieval **Broadclass:** DOMESTIC
Form: Complex **Condition:** Intact
Site Status: **SAM number:** **LB number:** **grade:**
Rarity: Common
Reference: Regional HER
Documentation:
Group Value: None
Evidential Value: Village settlement
Historical Value: None
Aesthetic Value: None
Communal Value: None
Significance: Locally Important

ID number: 16 CRAIG-Y-BORION BUILDING
HER PRN: 39321 **NMR NPRN:**
NGR: SN15640941 Grid reference taken at centre of site
Period: Post Medieval **Broadclass:** AGRICULTURE AND SUBSISTENCE
Form: Building **Condition:** Near Destroyed
Site Status: **SAM number:** **LB number:** **grade:**
Rarity: Not rare
Reference: Regional HER
Documentation:
Group Value: Part of historic farmstead complex
Evidential Value: Standing building
Historical Value: None
Aesthetic Value: None
Communal Value: None
Significance: Locally Important

ID number: 17 CRAIG-Y-BORION BUILDING
HER PRN: 39322 **NMR NPRN:**
NGR: SN15640941 Grid reference taken at centre of site
Period: Post Medieval **Broadclass:** AGRICULTURE AND SUBSISTENCE
Form: Building **Condition:** Near Intact
Site Status: **SAM number:** **LB number:** **grade:**
Rarity: Not rare
Reference: Regional HER
Documentation:
Group Value: Part of historic farmstead complex
Evidential Value: Standing building
Historical Value: None
Aesthetic Value: None
Communal Value: None
Significance: Locally Important

ID number: 18 CRAIG-Y-BORION BARN
HER PRN: 39323 **NMR NPRN:**
NGR: SN15640941 Grid reference taken at centre of site
Period: Post Medieval **Broadclass:** AGRICULTURE AND SUBSISTENCE
Form: Building **Condition:** Intact
Site Status: **SAM number:** **LB number:** **grade:**
Rarity: Not rare
Reference: Regional HER
Documentation:
Group Value: Part of historic farmstead complex
Evidential Value: Standing building
Historical Value: None
Aesthetic Value: None
Communal Value: None
Significance: Locally Important

ID number: 19 CRAIG-Y-BORION ORCHARD
HER PRN: 39324 **NMR NPRN:**
NGR: SN15640941 Grid reference taken at centre of site
Period: Post Medieval **Broadclass:** AGRICULTURE AND SUBSISTENCE
Form: Other Structure **Condition:** Near Intact
Site Status: **SAM number:** **LB number:** **grade:**
Rarity: Not rare
Reference: Regional HER
Documentation:
Group Value: Part of historic farmstead complex
Evidential Value: Extant in 2000
Historical Value: None
Aesthetic Value: None
Communal Value: None
Significance: Locally Important

ID number: 20 LLANTEG SCHOOL
HER PRN: 48897 **NMR NPRN:**
NGR: SN1814809978 Grid reference taken at centre of site
Period: Post Medieval **Broadclass:** EDUCATION
Form: Building **Condition:** Converted
Site Status: **SAM number:** **LB number:** **grade:**
Rarity: Common
Reference: Regional HER
Documentation:
Group Value: None
Evidential Value: Standing building
Historical Value: None
Aesthetic Value: None
Communal Value: Former school
Significance: Locally Important

ID number: 21 FARTHING'S END BUILDING
HER PRN: 103436 **NMR NPRN:**
NGR: SN15091010 Grid reference taken at centre of site
Period: Post Medieval **Broadclass:** UNASSIGNED
Form: Documents **Condition:** Not known
Site Status: **SAM number:** **LB number:** **grade:**
Rarity: Common
Reference: Regional HER
Documentation:
Group Value: None
Evidential Value: Historic mapping
Historical Value: None
Aesthetic Value: None
Communal Value: None
Significance: Locally Important

ID number: 22 PARSONAGE FARM FARMSTEAD
HER PRN: **NMR NPRN:** 0
NGR: SN1684009113 Grid reference taken at centre of site
Period: Post Medieval **Broadclass:** AGRICULTURE AND SUBSISTEN
Form: Complex **Condition:** Largely Intact
Site Status: **SAM number:** **LB number:** 0 **grade:**
Rarity: Common
Reference:
Documentation:
Group Value: Historic farmstead complex
Evidential Value: Satbding complex
Historical Value: None
Aesthetic Value: None
Communal Value: None
Significance: Locally Important
