





Photographic Schedule of North Wales Hospital





for





Denbighshire County Council,
Smithfield Road,
Denbigh,
LL16 3RJ





Ref: 168119/Isolation Elevation C




Date of Inspection: 28th Sep 2018




Ref	Photo	Comments
1		
2		Bay 1
3		Bay1
4		Bay2

5		
6		
7		
8		

9	 A close-up photograph of a corner of a stone wall, showing the texture and arrangement of the stones. A dark downspout is visible on the right side of the wall.	Bay 3
10	 A low-angle photograph looking up at a stone building against a blue sky with scattered white clouds. The building's roofline and upper windows are visible.	Bay3
11	 A photograph of a stone building with a motion blur effect, suggesting it was taken while moving. The building's facade and windows are visible.	Bay 3
12	 A photograph showing a courtyard or narrow passage between stone buildings. In the background, a building with a large multi-paned window is visible. The ground is overgrown with grass.	Bay 4

13		Bay 4
14		Bay 4
15		Bay 4
16		Bay 4

17		Bay 4
18		Bay 5
19		Bay 5

20		Bay 5
21		Bay 5
22		

23

